

NEVADA OIL PATCH REPORT

Produced by the Division of Minerals

Report for the Month of:

July 2017

Production Summary (Barrels):

Total Nevada oil production for the period:

27,391

Production for the same period last year:

23,675

Total Nevada gas production for the period:

199 MCF

Gas production for the same period last year:

101 MCF

Permitting:

Permits to drill issued by NDOM in the period:

0

Permits issued for the same period last year:

0

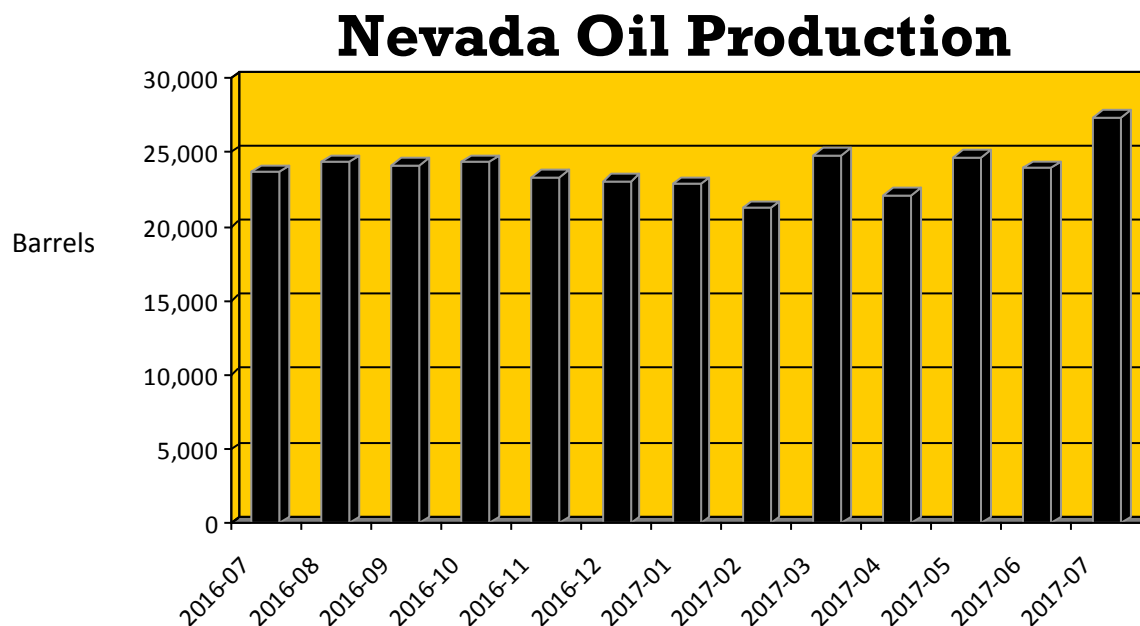
Rig Count:

Rotary rigs operating during the period:

0

Rotary rigs operating same period last year:

1



NEVADA OIL PATCH REPORT

Produced by the Division of Minerals

Nevada Oil/Gas Field Summary

Nye County:

BAC - Bacon Flat Field: First Production - January, 1981

CUR - Currant Field: First Production - February, 1979

CYN - Grand Canyon Field: First Production - September, 1983

DUC - Duckwater Creek Field: First Production - May, 1990

ESP - Eagle Springs Field: First Production - March, 1954

GSR - Ghost Ranch Field: First Production - August, 1996

KAT - Kate Spring Field: First Production - January, 1986

SND - Sand Dune Field: First Production - January, 1998

SSP - Sans Spring Field: First Production - March, 1993

TMR - Trap Spring Field: First Production - November, 1976

EIN - East Inselberg Field: First Production - April, 2005

Elko County:

DEA - Deadman Creek: First Production - May, 1997

HBT - Humboldt Field: First Production - April, 2014

HUN - Huntington Field: First Production - November, 2014

TOA - Toana Draw Field: First Production - January, 2007

Eureka County:

BAR - Three Bar Field: First Production - March, 1990

BLK - Blackburn Field: First Production - April, 1982

NWC - North Willow Creek: First Production - April, 1988

TOM - Tomera Ranch Field: First Production - December, 1987

NEVADA OIL PATCH REPORT

Produced by the Division of Minerals

Oil Production Per Field for Current Period:

Field:	Barrels Produced:
BAC	451
BLK	3,996
CUR	0
CYN	3,232
DUC	0
ESP	2,725
EXP	0
GSR	1,312
HBT	0
HUN	0
KSP	2,699
NWC	0
SND	40
SSP	1,850
TMR	11,086
TOM	0

NEVADA OIL PATCH REPORT

Produced by the Division of Minerals

Nevada Oil Production Details

BAC

Date listed is last day of month that production numbers were reported for.

Well Name	Date:	Oil Production (Barrels)	Water Production (Barrels)	Operator	Days
Bacon Flat 23-17	31-Jul-17	0.00	0.00	Grant Canyon Oil & Gas	0
Bacon Flat 23-17A	31-Jul-17	451.00	4,793.00	Grant Canyon Oil & Gas	31
Production Totals		451.00	4,793.00		

BLK

Date listed is last day of month that production numbers were reported for.

Well Name	Date:	Oil Production (Barrels)	Water Production (Barrels)	Operator	Days
Blackburn 10	31-Jul-17	498.00	1,247.00	Blackburn Oil and Gas LLC	31
Blackburn 14	31-Jul-17	1,440.00	3,617.00	Blackburn Oil and Gas LLC	31
Blackburn 16	31-Jul-17	338.00	3,329.00	Blackburn Oil and Gas LLC	28
Blackburn 18	31-Jul-17	567.00	79,948.00	Blackburn Oil and Gas LLC	31
Blackburn 19	31-Jul-17	1,036.00	101,545.00	Blackburn Oil and Gas LLC	31
Blackburn 22	31-Jul-17	117.00	186.00	Grant Canyon Oil & Gas	12
Production Totals		3,996.00	189,872.00		

CUR

Date listed is last day of month that production numbers were reported for.

Well Name	Date:	Oil Production (Barrels)	Water Production (Barrels)	Operator	Days
Currant 1	31-Jul-17	0.00	0.00	Makoil Inc	0
Production Totals		0.00	0.00		

CYN

Date listed is last day of month that production numbers were reported for.

Well Name	Date:	Oil Production (Barrels)	Water Production (Barrels)	Operator	Days
Grant Canyon 10	31-Jul-17	2,343.00	23,421.00	Grant Canyon Oil & Gas	31
Grant Canyon 22-21	31-Jul-17	494.00	20,950.00	Grant Canyon Oil & Gas	31
Grant Canyon 7	31-Jul-17	0.00	0.00	Grant Canyon Oil & Gas	0
Grant Canyon 9	31-Jul-17	395.00	74.00	Grant Canyon Oil & Gas	31
Production Totals		3,232.00	44,445.00		

NEVADA OIL PATCH REPORT

Produced by the Division of Minerals

DUC

Date listed is last day of month that production numbers were reported for.

Well Name	Date:	Oil Production (Barrels)	Water Production (Barrels)	Operator	Days
Duckwater Creek 19-	31-Jul-17	0.00	0.00	Makoil Inc	0
Production Totals		0.00	0.00		

ESP

Date listed is last day of month that production numbers were reported for.

Well Name	Date:	Oil Production (Barrels)	Water Production (Barrels)	Operator	Days
Eagle Spring 13-36	31-Jul-17	0.00	0.00	Kirkwood Oil & Gas	0
Eagle Spring 23-36	31-Jul-17	683.00	940.00	Kirkwood Oil & Gas	24
Eagle Spring 24-36	31-Jul-17	0.00	0.00	Kirkwood Oil & Gas	0
Eagle Spring 44-35	31-Jul-17	0.00	0.00	Kirkwood Oil & Gas	0
Eagle Spring 54-35	31-Jul-17	378.00	6,943.00	Kirkwood Oil & Gas	31
Eagle Spring 55-35	31-Jul-17	0.00	0.00	Kirkwood Oil & Gas	0
Eagle Spring 64-35	31-Jul-17	0.00	0.00	Kirkwood Oil & Gas	0
Eagle Spring 82-35	31-Jul-17	203.00	24,346.00	Kirkwood Oil & Gas	31
Eagle Spring 83-35	31-Jul-17	0.00	0.00	Kirkwood Oil & Gas	0
Eagle Springs 1-36	31-Jul-17	0.00	0.00	Kirkwood Oil & Gas	0
Eagle Springs 2-36	31-Jul-17	0.00	0.00	Kirkwood Oil & Gas	0
Eagle Springs 35-35	31-Jul-17	0.00	0.00	Kirkwood Oil & Gas	0
Eagle Springs 43-36	31-Jul-17	0.00	0.00	Kirkwood Oil & Gas	0
Eagle Springs 4-36	31-Jul-17	0.00	0.00	Kirkwood Oil & Gas	0
Eagle Springs 5-36	31-Jul-17	1,169.00	637.00	Kirkwood Oil & Gas	31
Eagle Springs 73-35	31-Jul-17	279.00	8,127.00	Kirkwood Oil & Gas	30
Eagle Springs 74-35	31-Jul-17	0.00	0.00	Kirkwood Oil & Gas	0
EagleSprings 15-35	31-Jul-17	13.00	206.00	Kirkwood Oil & Gas	3
Production Totals		2,725.00	41,199.00		

GSR

Date listed is last day of month that production numbers were reported for.

Well Name	Date:	Oil Production (Barrels)	Water Production (Barrels)	Operator	Days
Ghost Ranch 2-21X	31-Jul-17	492.00	10,507.00	Makoil Inc	31
Ghost Ranch 38-35	31-Jul-17	226.00	13,786.00	Kirkwood Oil & Gas	31

NEVADA OIL PATCH REPORT

Produced by the Division of Minerals

Ghost Ranch 47-35	31-Jul-17	387.00	9,986.00	Kirkwood Oil & Gas	31
Ghost Ranch 48-35	31-Jul-17	207.00	13,421.00	Kirkwood Oil & Gas	31
Production Totals		1,312.00	47,700.00		

KSP

Date listed is last day of month that production numbers were reported for.

Well Name	Date:	Oil Production (Barrels)	Water Production (Barrels)	Operator	Days
Kate Spring 1	31-Jul-17	300.00	3,000.00	Western General Inc	5
Kate Spring 12-2	31-Jul-17	523.40	7,824.00	Makoil Inc	31
Kate Spring 1-A	31-Jul-17	1,315.00	19,570.00	Western General Inc	26
Kate Spring 1-C	31-Jul-17	130.00	2,300.00	Western General Inc	30
Taylor Federal 1	31-Jul-17	431.00	11,230.00	Western General Inc	31
Taylor Federal 2	31-Jul-17	0.00	0.00	Western General Inc	0
Production Totals		2,699.40	43,924.00		

NWC

Date listed is last day of month that production numbers were reported for.

Well Name	Date:	Oil Production (Barrels)	Water Production (Barrels)	Operator	Days
N Willow Creek 6-27	31-Jul-17	0.00	0.00	Kirkwood Oil & Gas	0
Production Totals		0.00	0.00		

SND

Date listed is last day of month that production numbers were reported for.

Well Name	Date:	Oil Production (Barrels)	Water Production (Barrels)	Operator	Days
Sand Dune 88-35	31-Jul-17	40.00	38.00	Kirkwood Oil & Gas	1
Production Totals		40.00	38.00		

SSP

Date listed is last day of month that production numbers were reported for.

Well Name	Date:	Oil Production (Barrels)	Water Production (Barrels)	Operator	Days
Federal 12-14	31-Jul-17	0.00	0.00	Grant Canyon Oil & Gas	0
Federal 5-14	31-Jul-17	0.00	0.00	Grant Canyon Oil & Gas	0
Sans Spring 5-14A	31-Jul-17	1,850.00	0.00	Grant Canyon Oil & Gas	4
Production Totals		1,850.00	0.00		

TMR

Date listed is last day of month that production numbers were reported for.

Well Name	Date:	Oil Production (Barrels)	Water Production (Barrels)	Operator	Days
-----------	-------	-----------------------------	-------------------------------	----------	------

NEVADA OIL PATCH REPORT

Produced by the Division of Minerals

East Inselberg 36-33	31-Jul-17	0.00	0.00	Makoil Inc	0
Munson Ranch 11-23	31-Jul-17	0.00	0.00	Makoil Inc	0
Munson Ranch 12-14	31-Jul-17	10.00	1.00	Makoil Inc	1
Munson Ranch 12-24	31-Jul-17	304.00	1,258.00	Makoil Inc	31
Munson Ranch 12-32	31-Jul-17	404.00	2,027.00	Makoil Inc	31
Munson Ranch 12-33	31-Jul-17	0.00	0.00	Makoil Inc	0
Munson Ranch 12-34	31-Jul-17	367.00	378.00	Makoil Inc	31
Munson Ranch 12-43	31-Jul-17	787.00	751.00	Makoil Inc	31
Munson Ranch 13-1	31-Jul-17	0.00	0.00	Makoil Inc	0
Munson Ranch 13-11	31-Jul-17	53.00	4,796.00	Makoil Inc	13
Munson Ranch 13-11	31-Jul-17	115.00	1,408.00	Makoil Inc	17
Munson Ranch 13-12	31-Jul-17	0.00	0.00	Makoil Inc	0
Munson Ranch 13-14	31-Jul-17	348.00	7,482.00	Makoil Inc	31
Munson Ranch 13-21	31-Jul-17	354.00	1,384.00	Makoil Inc	31
Munson Ranch 13-24	31-Jul-17	6.00	15.00	Makoil Inc	1
Munson Ranch 13-31	31-Jul-17	333.00	2,020.00	Makoil Inc	31
Munson Ranch 13-32	31-Jul-17	483.00	3,570.00	Makoil Inc	31
Munson Ranch 13-33	31-Jul-17	91.00	304.00	Makoil Inc	31
Munson Ranch 13-41	31-Jul-17	816.00	6,268.00	Makoil Inc	31
Munson Ranch 13-42	31-Jul-17	43.00	5,155.00	Makoil Inc	31
Munson Ranch 13-45	31-Jul-17	0.00	0.00	Makoil Inc	0
Munson Ranch 13-46	31-Jul-17	0.00	0.00	Makoil Inc	0
Munson Ranch 14-23	31-Jul-17	175.00	1,746.00	Makoil Inc	31
Munson Ranch 14-32	31-Jul-17	430.00	6,197.00	Makoil Inc	31
Munson Ranch 14-33	31-Jul-17	0.00	0.00	Makoil Inc	0
Munson Ranch 14-34	31-Jul-17	0.00	0.00	Makoil Inc	0
Munson Ranch 14-34	31-Jul-17	182.00	523.00	Makoil Inc	31
Munson Ranch 14-41	31-Jul-17	0.00	0.00	Makoil Inc	0
Munson Ranch 14-44	31-Jul-17	338.00	10,715.00	Makoil Inc	31
Munson Ranch 14-49	31-Jul-17	0.00	0.00	Makoil Inc	0
Munson Ranch 14-49	31-Jul-17	0.00	0.00	Makoil Inc	0
Trap Spring 14-42	31-Jul-17	0.00	0.00	Makoil Inc	0

NEVADA OIL PATCH REPORT

Produced by the Division of Minerals

Trap Spring 16	31-Jul-17	357.00	10,463.00	Makoil Inc	31
Trap Spring 19	31-Jul-17	1,156.00	310.00	Makoil Inc	31
Trap Spring 2 48-27	31-Jul-17	534.00	78.00	Makoil Inc	31
Trap Spring 23-41	31-Jul-17	93.00	72.00	Makoil Inc	18
Trap Spring 27-41	31-Jul-17	0.00	0.00	Makoil Inc	0
Trap Spring 3	31-Jul-17	851.00	91,133.00	Makoil Inc	31
Trap Spring 8	31-Jul-17	0.00	0.00	Makoil Inc	0
Trap Spring 9	31-Jul-17	2,456.00	37,840.00	Makoil Inc	31
Zuspann 24-3	31-Jul-17	0.00	0.00	Makoil Inc	0
Production Totals		11,086.00	195,894.00		

TOM

Date listed is last day of month that production numbers were reported for.

Well Name	Date:	Oil Production (Barrels)	Water Production (Barrels)	Operator	Days
Tomera Ranch 3	31-Jul-17	0.00	0.00	Andromeda Oil	0
Tomera Ranch 33-1B	31-Jul-17	0.00	0.00	Andromeda Oil	0
Production Totals		0.00	0.00		

NEVADA OIL PATCH REPORT

Produced by the Division of Minerals

Nevada Gas Production Details

KSP

Date listed is last day of month that production numbers were reported for.

Well Name	Date:	Gas Production (MCF)	Operator
Kate Spring 1	7/31/2017	18	Western General Inc
Kate Spring 12-2	7/31/2017	117	Makoil Inc
Kate Spring 1-A	7/31/2017	13	Western General Inc
Kate Spring 1-C	7/31/2017	10	Western General Inc
Taylor Federal 1	7/31/2017	41	Western General Inc
Production Totals:		199	

NEVADA OIL PATCH REPORT

Produced by the Division of Minerals

Report for the Month of:

August 2017

Production Summary (Barrels):

Total Nevada oil production for the period:

25,144

Production for the same period last year:

24,330

Total Nevada gas production for the period:

164 MCF

Gas production for the same period last year:

264 MCF

Permitting:

Permits to drill issued by NDOM in the period:

0

Permits issued for the same period last year:

0

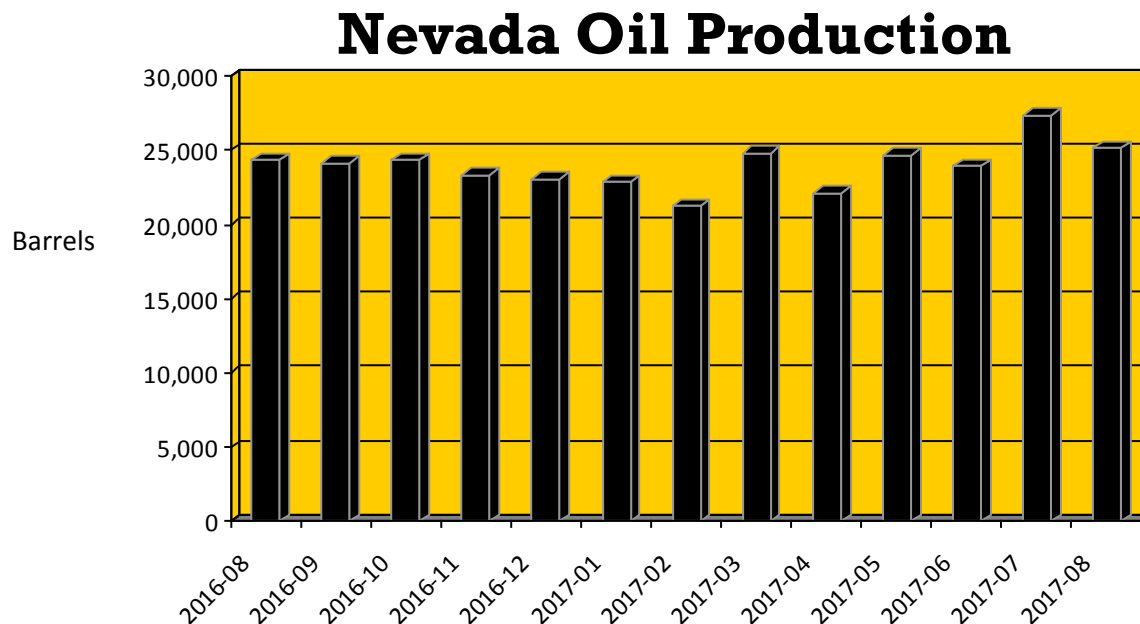
Rig Count:

Rotary rigs operating during the period:

0

Rotary rigs operating same period last year:

0



NEVADA OIL PATCH REPORT

Produced by the Division of Minerals

Nevada Oil/Gas Field Summary

Nye County:

BAC - Bacon Flat Field: First Production - January, 1981

CUR - Currant Field: First Production - February, 1979

CYN - Grand Canyon Field: First Production - September, 1983

DUC - Duckwater Creek Field: First Production - May, 1990

ESP - Eagle Springs Field: First Production - March, 1954

GSR - Ghost Ranch Field: First Production - August, 1996

KAT - Kate Spring Field: First Production - January, 1986

SND - Sand Dune Field: First Production - January, 1998

SSP - Sans Spring Field: First Production - March, 1993

TMR - Trap Spring Field: First Production - November, 1976

EIN - East Inselberg Field: First Production - April, 2005

Elko County:

DEA - Deadman Creek: First Production - May, 1997

HBT - Humboldt Field: First Production - April, 2014

HUN - Huntington Field: First Production - November, 2014

TOA - Toana Draw Field: First Production - January, 2007

Eureka County:

BAR - Three Bar Field: First Production - March, 1990

BLK - Blackburn Field: First Production - April, 1982

NWC - North Willow Creek: First Production - April, 1988

TOM - Tomera Ranch Field: First Production - December, 1987

NEVADA OIL PATCH REPORT

Produced by the Division of Minerals

Oil Production Per Field for Current Period:

Field:	Barrels Produced:
BAC	449
BLK	3,743
CUR	0
CYN	3,175
DUC	0
ESP	2,505
EXP	0
GSR	1,194
HBT	0
HUN	0
KSP	2,245
NWC	0
SND	0
SSP	292
TMR	11,324
TOM	218

NEVADA OIL PATCH REPORT

Produced by the Division of Minerals

Nevada Oil Production Details

BAC

Date listed is last day of month that production numbers were reported for.

Well Name	Date:	Oil Production (Barrels)	Water Production (Barrels)	Operator	Days
Bacon Flat 23-17	31-Aug-17	0.00	0.00	Grant Canyon Oil & Gas	0
Bacon Flat 23-17A	31-Aug-17	449.00	4,719.00	Grant Canyon Oil & Gas	31
Production Totals		449.00	4,719.00		

BLK

Date listed is last day of month that production numbers were reported for.

Well Name	Date:	Oil Production (Barrels)	Water Production (Barrels)	Operator	Days
Blackburn 10	31-Aug-17	573.00	1,447.00	Blackburn Oil and Gas LLC	31
Blackburn 14	31-Aug-17	1,201.00	3,530.00	Blackburn Oil and Gas LLC	31
Blackburn 16	31-Aug-17	192.00	4,086.00	Blackburn Oil and Gas LLC	31
Blackburn 18	31-Aug-17	544.00	83,549.00	Blackburn Oil and Gas LLC	31
Blackburn 19	31-Aug-17	1,097.00	100,269.00	Blackburn Oil and Gas LLC	31
Blackburn 22	31-Aug-17	136.00	149.00	Grant Canyon Oil & Gas	13
Production Totals		3,743.00	193,030.00		

CUR

Date listed is last day of month that production numbers were reported for.

Well Name	Date:	Oil Production (Barrels)	Water Production (Barrels)	Operator	Days
Currant 1	31-Aug-17	0.00	0.00	Makoil Inc	0
Production Totals		0.00	0.00		

CYN

Date listed is last day of month that production numbers were reported for.

Well Name	Date:	Oil Production (Barrels)	Water Production (Barrels)	Operator	Days
Grant Canyon 10	31-Aug-17	2,364.00	24,068.00	Grant Canyon Oil & Gas	31
Grant Canyon 22-21	31-Aug-17	480.00	21,274.00	Grant Canyon Oil & Gas	31
Grant Canyon 7	31-Aug-17	0.00	0.00	Grant Canyon Oil & Gas	0
Grant Canyon 9	31-Aug-17	331.00	60.00	Grant Canyon Oil & Gas	31
Production Totals		3,175.00	45,402.00		

NEVADA OIL PATCH REPORT

Produced by the Division of Minerals

DUC

Date listed is last day of month that production numbers were reported for.

Well Name	Date:	Oil Production (Barrels)	Water Production (Barrels)	Operator	Days
Duckwater Creek 19-	31-Aug-17	0.00	0.00	Makoil Inc	0
Production Totals		0.00	0.00		

ESP

Date listed is last day of month that production numbers were reported for.

Well Name	Date:	Oil Production (Barrels)	Water Production (Barrels)	Operator	Days
Eagle Spring 13-36	31-Aug-17	284.00	9,504.00	Kirkwood Oil & Gas	30
Eagle Spring 23-36	31-Aug-17	632.00	841.00	Kirkwood Oil & Gas	24
Eagle Spring 24-36	31-Aug-17	0.00	0.00	Kirkwood Oil & Gas	0
Eagle Spring 44-35	31-Aug-17	0.00	0.00	Kirkwood Oil & Gas	0
Eagle Spring 54-35	31-Aug-17	341.00	5,764.00	Kirkwood Oil & Gas	31
Eagle Spring 55-35	31-Aug-17	0.00	0.00	Kirkwood Oil & Gas	0
Eagle Spring 64-35	31-Aug-17	0.00	0.00	Kirkwood Oil & Gas	0
Eagle Spring 82-35	31-Aug-17	159.00	18,429.00	Kirkwood Oil & Gas	26
Eagle Spring 83-35	31-Aug-17	5.00	261.00	Kirkwood Oil & Gas	1
Eagle Springs 1-36	31-Aug-17	0.00	0.00	Kirkwood Oil & Gas	0
Eagle Springs 2-36	31-Aug-17	0.00	0.00	Kirkwood Oil & Gas	0
Eagle Springs 35-35	31-Aug-17	0.00	0.00	Kirkwood Oil & Gas	0
Eagle Springs 43-36	31-Aug-17	0.00	0.00	Kirkwood Oil & Gas	0
Eagle Springs 4-36	31-Aug-17	0.00	0.00	Kirkwood Oil & Gas	0
Eagle Springs 5-36	31-Aug-17	1,076.00	567.00	Kirkwood Oil & Gas	31
Eagle Springs 74-35	31-Aug-17	0.00	0.00	Kirkwood Oil & Gas	0
EagleSprings 15-35	31-Aug-17	8.00	206.00	Kirkwood Oil & Gas	2
Production Totals		2,505.00	35,572.00		

GSR

Date listed is last day of month that production numbers were reported for.

Well Name	Date:	Oil Production (Barrels)	Water Production (Barrels)	Operator	Days
Ghost Ranch 2-21X	31-Aug-17	386.00	10,797.00	Makoil Inc	31
Ghost Ranch 38-35	31-Aug-17	223.00	13,815.00	Kirkwood Oil & Gas	31
Ghost Ranch 47-35	31-Aug-17	381.00	10,006.00	Kirkwood Oil & Gas	31

NEVADA OIL PATCH REPORT

Produced by the Division of Minerals

Ghost Ranch 48-35	31-Aug-17	204.00	13,449.00	Kirkwood Oil & Gas	31
-------------------	-----------	--------	-----------	--------------------	----

Production Totals	1,194.00	48,067.00			
--------------------------	----------	-----------	--	--	--

KSP

Date listed is last day of month that production numbers were reported for.

Well Name	Date:	Oil Production (Barrels)	Water Production (Barrels)	Operator	Days
Kate Spring 1	31-Aug-17	300.00	3,000.00	Western General Inc	5
Kate Spring 12-2	31-Aug-17	511.50	7,886.00	Makoil Inc	31
Kate Spring 1-A	31-Aug-17	1,198.00	16,844.00	Western General Inc	26
Kate Spring 1-C	31-Aug-17	0.00	0.00	Western General Inc	0
Taylor Federal 1	31-Aug-17	235.00	10,563.00	Western General Inc	31
Taylor Federal 2	31-Aug-17	0.00	0.00	Western General Inc	0

Production Totals	2,244.50	38,293.00			
--------------------------	----------	-----------	--	--	--

NWC

Date listed is last day of month that production numbers were reported for.

Well Name	Date:	Oil Production (Barrels)	Water Production (Barrels)	Operator	Days
N Willow Creek 6-27	31-Aug-17	0.00	0.00	Kirkwood Oil & Gas	0

Production Totals	0.00	0.00			
--------------------------	------	------	--	--	--

SND

Date listed is last day of month that production numbers were reported for.

Well Name	Date:	Oil Production (Barrels)	Water Production (Barrels)	Operator	Days
Sand Dune 88-35	31-Aug-17	0.00	0.00	Kirkwood Oil & Gas	0

Production Totals	0.00	0.00			
--------------------------	------	------	--	--	--

SSP

Date listed is last day of month that production numbers were reported for.

Well Name	Date:	Oil Production (Barrels)	Water Production (Barrels)	Operator	Days
Federal 12-14	31-Aug-17	0.00	0.00	Grant Canyon Oil & Gas	0
Federal 5-14	31-Aug-17	0.00	0.00	Grant Canyon Oil & Gas	0
Sans Spring 5-14A	31-Aug-17	292.00	0.00	Grant Canyon Oil & Gas	6

Production Totals	292.00	0.00			
--------------------------	--------	------	--	--	--

TMR

Date listed is last day of month that production numbers were reported for.

Well Name	Date:	Oil Production (Barrels)	Water Production (Barrels)	Operator	Days
East Inselberg 36-33	31-Aug-17	0.00	0.00	Makoil Inc	0

NEVADA OIL PATCH REPORT

Produced by the Division of Minerals

Munson Ranch 11-23	31-Aug-17	0.00	0.00	Makoil Inc	0
Munson Ranch 12-14	31-Aug-17	4.00	0.00	Makoil Inc	1
Munson Ranch 12-24	31-Aug-17	188.00	781.00	Makoil Inc	27
Munson Ranch 12-32	31-Aug-17	378.00	1,999.00	Makoil Inc	31
Munson Ranch 12-33	31-Aug-17	0.00	0.00	Makoil Inc	0
Munson Ranch 12-34	31-Aug-17	317.00	297.00	Makoil Inc	31
Munson Ranch 12-43	31-Aug-17	745.00	741.00	Makoil Inc	31
Munson Ranch 13-1	31-Aug-17	0.00	0.00	Makoil Inc	0
Munson Ranch 13-11	31-Aug-17	296.00	13,752.00	Makoil Inc	13
Munson Ranch 13-11	31-Aug-17	266.00	2,910.00	Makoil Inc	17
Munson Ranch 13-12	31-Aug-17	0.00	0.00	Makoil Inc	0
Munson Ranch 13-14	31-Aug-17	402.00	7,250.00	Makoil Inc	31
Munson Ranch 13-21	31-Aug-17	431.00	1,800.00	Makoil Inc	31
Munson Ranch 13-24	31-Aug-17	32.00	105.00	Makoil Inc	4
Munson Ranch 13-31	31-Aug-17	433.00	2,042.00	Makoil Inc	31
Munson Ranch 13-32	31-Aug-17	465.00	3,476.00	Makoil Inc	31
Munson Ranch 13-33	31-Aug-17	88.00	418.00	Makoil Inc	31
Munson Ranch 13-41	31-Aug-17	853.00	5,767.00	Makoil Inc	31
Munson Ranch 13-42	31-Aug-17	59.00	5,504.00	Makoil Inc	30
Munson Ranch 13-45	31-Aug-17	0.00	0.00	Makoil Inc	0
Munson Ranch 13-46	31-Aug-17	0.00	0.00	Makoil Inc	0
Munson Ranch 14-23	31-Aug-17	188.00	1,708.00	Makoil Inc	31
Munson Ranch 14-32	31-Aug-17	411.00	6,406.00	Makoil Inc	31
Munson Ranch 14-33	31-Aug-17	0.00	0.00	Makoil Inc	0
Munson Ranch 14-34	31-Aug-17	0.00	0.00	Makoil Inc	0
Munson Ranch 14-34	31-Aug-17	184.00	531.00	Makoil Inc	31
Munson Ranch 14-41	31-Aug-17	0.00	0.00	Makoil Inc	0
Munson Ranch 14-44	31-Aug-17	212.00	10,190.00	Makoil Inc	31
Munson Ranch 14-49	31-Aug-17	0.00	0.00	Makoil Inc	0
Munson Ranch 14-49	31-Aug-17	0.00	0.00	Makoil Inc	0
Trap Spring 14-42	31-Aug-17	0.00	0.00	Makoil Inc	0
Trap Spring 16	31-Aug-17	341.00	10,247.00	Makoil Inc	31

NEVADA OIL PATCH REPORT

Produced by the Division of Minerals

Trap Spring 19	31-Aug-17	1,125.00	496.00	Makoil Inc	31
Trap Spring 2 48-27	31-Aug-17	489.00	68.00	Makoil Inc	31
Trap Spring 23-41	31-Aug-17	58.00	45.00	Makoil Inc	15
Trap Spring 27-41	31-Aug-17	0.00	0.00	Makoil Inc	0
Trap Spring 3	31-Aug-17	942.00	92,865.00	Makoil Inc	31
Trap Spring 8	31-Aug-17	0.00	0.00	Makoil Inc	0
Trap Spring 9	31-Aug-17	2,417.00	38,042.00	Makoil Inc	31
Zuspann 24-3	31-Aug-17	0.00	0.00	Makoil Inc	0
Production Totals		11,324.00	207,440.00		

TOM

Date listed is last day of month that production numbers were reported for.

Well Name	Date:	Oil Production (Barrels)	Water Production (Barrels)	Operator	Days
Tomera Ranch 3	31-Aug-17	0.00	0.00	Andromeda Oil	0
Tomera Ranch 33-1B	31-Aug-17	217.66	2.18	Andromeda Oil	28
Production Totals		217.66	2.18		

NEVADA OIL PATCH REPORT

Produced by the Division of Minerals

Nevada Gas Production Details

KSP

Date listed is last day of month that production numbers were reported for.

Well Name	Date:	Gas Production (MCF)	Operator
Kate Spring 1	8/31/2017	18	Western General Inc
Kate Spring 1-A	8/31/2017	124	Western General Inc
Taylor Federal 1	8/31/2017	22	Western General Inc
Production Totals:		164	

NEVADA OIL PATCH REPORT

Produced by the Division of Minerals

Report for the Month of:

September 2017

Production Summary (Barrels):

Total Nevada oil production for the period:

23,459

Production for the same period last year:

24,153

Total Nevada gas production for the period:

284 MCF

Gas production for the same period last year:

254 MCF

Permitting:

Permits to drill issued by NDOM in the period:

0

Permits issued for the same period last year:

0

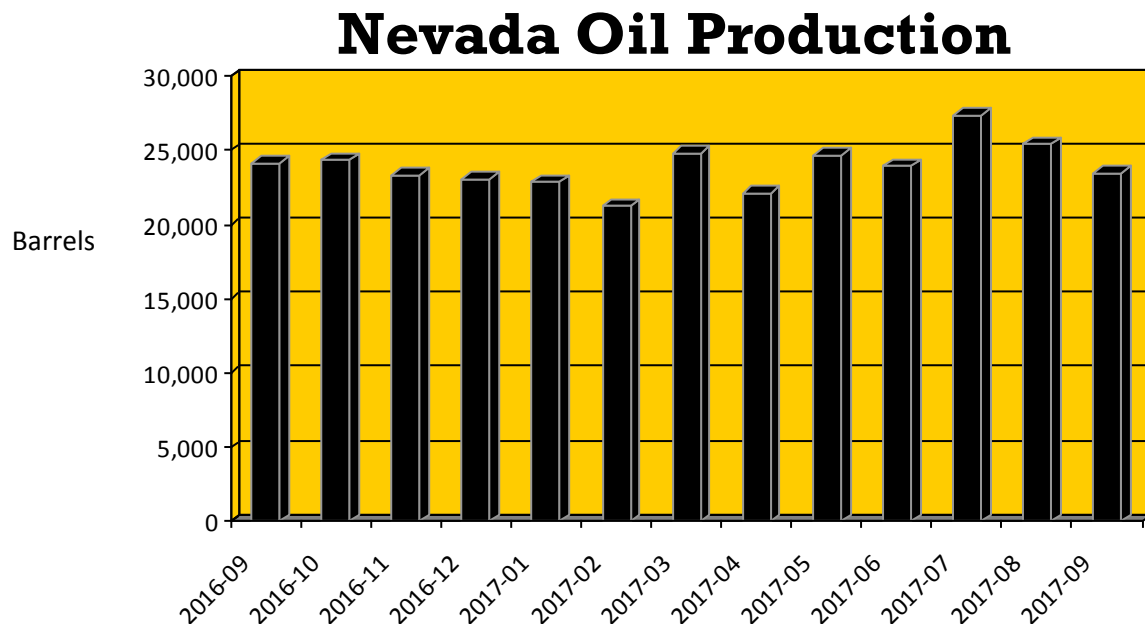
Rig Count:

Rotary rigs operating during the period:

0

Rotary rigs operating same period last year:

0



NEVADA OIL PATCH REPORT

Produced by the Division of Minerals

Nevada Oil/Gas Field Summary

Nye County:

BAC - Bacon Flat Field: First Production - January, 1981

CUR - Currant Field: First Production - February, 1979

CYN - Grand Canyon Field: First Production - September, 1983

DUC - Duckwater Creek Field: First Production - May, 1990

ESP - Eagle Springs Field: First Production - March, 1954

GSR - Ghost Ranch Field: First Production - August, 1996

KAT - Kate Spring Field: First Production - January, 1986

SND - Sand Dune Field: First Production - January, 1998

SSP - Sans Spring Field: First Production - March, 1993

TMR - Trap Spring Field: First Production - November, 1976

EIN - East Inselberg Field: First Production - April, 2005

Elko County:

DEA - Deadman Creek: First Production - May, 1997

HBT - Humboldt Field: First Production - April, 2014

HUN - Huntington Field: First Production - November, 2014

TOA - Toana Draw Field: First Production - January, 2007

Eureka County:

BAR - Three Bar Field: First Production - March, 1990

BLK - Blackburn Field: First Production - April, 1982

NWC - North Willow Creek: First Production - April, 1988

TOM - Tomera Ranch Field: First Production - December, 1987

NEVADA OIL PATCH REPORT

Produced by the Division of Minerals

Oil Production Per Field for Current Period:

Field:	Barrels Produced:
BAC	431
BLK	3,197
CUR	0
CYN	3,138
DUC	0
ESP	2,536
EXP	0
GSR	1,190
HBT	0
HUN	0
KSP	2,324
NWC	0
SND	0
SSP	406
TMR	10,237
TOM	0

NEVADA OIL PATCH REPORT

Produced by the Division of Minerals

Nevada Oil Production Details

BAC

Date listed is last day of month that production numbers were reported for.

Well Name	Date:	Oil Production (Barrels)	Water Production (Barrels)	Operator	Days
Bacon Flat 23-17	30-Sep-17	0.00	0.00	Grant Canyon Oil & Gas	0
Bacon Flat 23-17A	30-Sep-17	431.00	4,687.00	Grant Canyon Oil & Gas	30
Production Totals		431.00	4,687.00		

BLK

Date listed is last day of month that production numbers were reported for.

Well Name	Date:	Oil Production (Barrels)	Water Production (Barrels)	Operator	Days
Blackburn 10	30-Sep-17	304.00	1,123.00	Blackburn Oil and Gas LLC	28
Blackburn 14	30-Sep-17	1,128.00	3,429.00	Blackburn Oil and Gas LLC	30
Blackburn 16	30-Sep-17	165.00	2,948.00	Blackburn Oil and Gas LLC	30
Blackburn 18	30-Sep-17	495.00	63,802.00	Blackburn Oil and Gas LLC	30
Blackburn 19	30-Sep-17	1,005.00	85,709.00	Blackburn Oil and Gas LLC	30
Blackburn 22	30-Sep-17	100.00	159.00	Grant Canyon Oil & Gas	17
Production Totals		3,197.00	157,170.00		

CUR

Date listed is last day of month that production numbers were reported for.

Well Name	Date:	Oil Production (Barrels)	Water Production (Barrels)	Operator	Days
Currant 1	30-Sep-17	0.00	0.00	Makoil Inc	0
Production Totals		0.00	0.00		

CYN

Date listed is last day of month that production numbers were reported for.

Well Name	Date:	Oil Production (Barrels)	Water Production (Barrels)	Operator	Days
Grant Canyon 10	30-Sep-17	2,262.00	21,577.00	Grant Canyon Oil & Gas	30
Grant Canyon 22-21	30-Sep-17	460.00	20,502.00	Grant Canyon Oil & Gas	30
Grant Canyon 7	30-Sep-17	0.00	0.00	Grant Canyon Oil & Gas	0
Grant Canyon 9	30-Sep-17	416.00	83.00	Grant Canyon Oil & Gas	30
Production Totals		3,138.00	42,162.00		

NEVADA OIL PATCH REPORT

Produced by the Division of Minerals

DUC

Date listed is last day of month that production numbers were reported for.

Well Name	Date:	Oil Production (Barrels)	Water Production (Barrels)	Operator	Days
Duckwater Creek 19-	30-Sep-17	0.00	0.00	Makoil Inc	0
Production Totals		0.00	0.00		

ESP

Date listed is last day of month that production numbers were reported for.

Well Name	Date:	Oil Production (Barrels)	Water Production (Barrels)	Operator	Days
Eagle Spring 13-36	30-Sep-17	221.00	8,041.00	Kirkwood Oil & Gas	27
Eagle Spring 23-36	30-Sep-17	699.00	1,009.00	Kirkwood Oil & Gas	30
Eagle Spring 24-36	30-Sep-17	0.00	0.00	Kirkwood Oil & Gas	0
Eagle Spring 44-35	30-Sep-17	0.00	0.00	Kirkwood Oil & Gas	0
Eagle Spring 54-35	30-Sep-17	321.00	5,590.00	Kirkwood Oil & Gas	30
Eagle Spring 55-35	30-Sep-17	0.00	0.00	Kirkwood Oil & Gas	0
Eagle Spring 64-35	30-Sep-17	0.00	0.00	Kirkwood Oil & Gas	0
Eagle Spring 82-35	30-Sep-17	153.00	19,243.00	Kirkwood Oil & Gas	29
Eagle Spring 83-35	30-Sep-17	0.00	0.00	Kirkwood Oil & Gas	0
Eagle Springs 1-36	30-Sep-17	0.00	0.00	Kirkwood Oil & Gas	0
Eagle Springs 2-36	30-Sep-17	0.00	0.00	Kirkwood Oil & Gas	0
Eagle Springs 35-35	30-Sep-17	0.00	0.00	Kirkwood Oil & Gas	0
Eagle Springs 43-36	30-Sep-17	0.00	0.00	Kirkwood Oil & Gas	0
Eagle Springs 4-36	30-Sep-17	0.00	0.00	Kirkwood Oil & Gas	0
Eagle Springs 5-36	30-Sep-17	912.00	521.00	Kirkwood Oil & Gas	30
Eagle Springs 73-35	30-Sep-17	225.00	6,867.00	Kirkwood Oil & Gas	30
Eagle Springs 74-35	30-Sep-17	0.00	0.00	Kirkwood Oil & Gas	0
EagleSprings 15-35	30-Sep-17	5.00	74.00	Kirkwood Oil & Gas	1
Production Totals		2,536.00	41,345.00		

GSR

Date listed is last day of month that production numbers were reported for.

Well Name	Date:	Oil Production (Barrels)	Water Production (Barrels)	Operator	Days
Ghost Ranch 2-21X	30-Sep-17	445.00	9,792.00	Makoil Inc	30
Ghost Ranch 38-35	30-Sep-17	205.00	12,495.00	Kirkwood Oil & Gas	30

NEVADA OIL PATCH REPORT

Produced by the Division of Minerals

Ghost Ranch 47-35	30-Sep-17	352.00	9,050.00	Kirkwood Oil & Gas	30
Ghost Ranch 48-35	30-Sep-17	188.00	12,164.00	Kirkwood Oil & Gas	30
Production Totals		1,190.00	43,501.00		

KSP

Date listed is last day of month that production numbers were reported for.

Well Name	Date:	Oil Production (Barrels)	Water Production (Barrels)	Operator	Days
Kate Spring 1	30-Sep-17	300.00	3,000.00	Western General Inc	5
Kate Spring 12-2	30-Sep-17	499.40	7,525.00	Makoil Inc	30
Kate Spring 1-A	30-Sep-17	1,242.00	15,486.00	Western General Inc	25
Kate Spring 1-C	30-Sep-17	0.00	0.00	Western General Inc	0
Taylor Federal 1	30-Sep-17	283.00	8,829.00	Western General Inc	27
Taylor Federal 2	30-Sep-17	0.00	0.00	Western General Inc	0
Production Totals		2,324.40	34,840.00		

NWC

Date listed is last day of month that production numbers were reported for.

Well Name	Date:	Oil Production (Barrels)	Water Production (Barrels)	Operator	Days
N Willow Creek 6-27	30-Sep-17	0.00	0.00	Kirkwood Oil & Gas	0
Production Totals		0.00	0.00		

SND

Date listed is last day of month that production numbers were reported for.

Well Name	Date:	Oil Production (Barrels)	Water Production (Barrels)	Operator	Days
Sand Dune 88-35	30-Sep-17	0.00	0.00	Kirkwood Oil & Gas	0
Production Totals		0.00	0.00		

SSP

Date listed is last day of month that production numbers were reported for.

Well Name	Date:	Oil Production (Barrels)	Water Production (Barrels)	Operator	Days
Federal 12-14	30-Sep-17	0.00	0.00	Grant Canyon Oil & Gas	0
Federal 5-14	30-Sep-17	0.00	0.00	Grant Canyon Oil & Gas	0
Sans Spring 5-14A	30-Sep-17	406.00	0.00	Grant Canyon Oil & Gas	8
Production Totals		406.00	0.00		

TMR

Date listed is last day of month that production numbers were reported for.

Well Name	Date:	Oil Production (Barrels)	Water Production (Barrels)	Operator	Days
-----------	-------	-----------------------------	-------------------------------	----------	------

NEVADA OIL PATCH REPORT

Produced by the Division of Minerals

East Inselberg 36-33	30-Sep-17	0.00	0.00	Makoil Inc	0
Munson Ranch 11-23	30-Sep-17	0.00	0.00	Makoil Inc	0
Munson Ranch 12-14	30-Sep-17	12.00	0.00	Makoil Inc	1
Munson Ranch 12-24	30-Sep-17	208.00	846.00	Makoil Inc	30
Munson Ranch 12-32	30-Sep-17	357.00	1,955.00	Makoil Inc	30
Munson Ranch 12-33	30-Sep-17	0.00	0.00	Makoil Inc	0
Munson Ranch 12-34	30-Sep-17	295.00	273.00	Makoil Inc	30
Munson Ranch 12-43	30-Sep-17	407.00	696.00	Makoil Inc	28
Munson Ranch 13-1	30-Sep-17	0.00	0.00	Makoil Inc	0
Munson Ranch 13-11	30-Sep-17	186.00	9,298.00	Makoil Inc	20
Munson Ranch 13-11	30-Sep-17	116.00	1,416.00	Makoil Inc	30
Munson Ranch 13-12	30-Sep-17	0.00	0.00	Makoil Inc	0
Munson Ranch 13-14	30-Sep-17	413.00	6,081.00	Makoil Inc	27
Munson Ranch 13-21	30-Sep-17	405.00	1,660.00	Makoil Inc	30
Munson Ranch 13-24	30-Sep-17	51.00	130.00	Makoil Inc	3
Munson Ranch 13-31	30-Sep-17	402.00	1,820.00	Makoil Inc	30
Munson Ranch 13-32	30-Sep-17	489.00	3,346.00	Makoil Inc	30
Munson Ranch 13-33	30-Sep-17	118.00	364.00	Makoil Inc	30
Munson Ranch 13-41	30-Sep-17	793.00	5,974.00	Makoil Inc	30
Munson Ranch 13-42	30-Sep-17	245.00	3,972.00	Makoil Inc	23
Munson Ranch 13-45	30-Sep-17	0.00	0.00	Makoil Inc	0
Munson Ranch 13-46	30-Sep-17	0.00	0.00	Makoil Inc	0
Munson Ranch 14-23	30-Sep-17	256.00	1,448.00	Makoil Inc	30
Munson Ranch 14-32	30-Sep-17	333.00	6,575.00	Makoil Inc	30
Munson Ranch 14-33	30-Sep-17	0.00	0.00	Makoil Inc	0
Munson Ranch 14-34	30-Sep-17	0.00	0.00	Makoil Inc	0
Munson Ranch 14-34	30-Sep-17	177.00	514.00	Makoil Inc	30
Munson Ranch 14-41	30-Sep-17	0.00	0.00	Makoil Inc	0
Munson Ranch 14-44	30-Sep-17	131.00	10,131.00	Makoil Inc	30
Munson Ranch 14-49	30-Sep-17	0.00	0.00	Makoil Inc	0
Munson Ranch 14-49	30-Sep-17	0.00	0.00	Makoil Inc	0
Trap Spring 14-42	30-Sep-17	0.00	0.00	Makoil Inc	0

NEVADA OIL PATCH REPORT

Produced by the Division of Minerals

Trap Spring 16	30-Sep-17	287.00	9,522.00	Makoil Inc	29
Trap Spring 19	30-Sep-17	1,067.00	348.00	Makoil Inc	29
Trap Spring 2 48-27	30-Sep-17	459.00	73.00	Makoil Inc	29
Trap Spring 23-41	30-Sep-17	66.00	57.00	Makoil Inc	13
Trap Spring 27-41	30-Sep-17	0.00	0.00	Makoil Inc	0
Trap Spring 3	30-Sep-17	902.00	87,685.00	Makoil Inc	29
Trap Spring 8	30-Sep-17	0.00	0.00	Makoil Inc	0
Trap Spring 9	30-Sep-17	2,062.00	36,230.00	Makoil Inc	30
Zuspann 24-3	30-Sep-17	0.00	0.00	Makoil Inc	0
Production Totals		10,237.00	190,414.00		

TOM

Date listed is last day of month that production numbers were reported for.

Well Name	Date:	Oil Production (Barrels)	Water Production (Barrels)	Operator	Days
Tomera Ranch 3	30-Sep-17	0.00	0.00	Tomera Oil Fields LLC	0
Tomera Ranch 33-1B	30-Sep-17	0.00	0.00	Tomera Oil Fields LLC	0
Production Totals		0.00	0.00		

NEVADA OIL PATCH REPORT

Produced by the Division of Minerals

Nevada Gas Production Details

KSP

Date listed is last day of month that production numbers were reported for.

Well Name	Date:	Gas Production (MCF)	Operator
Kate Spring 1	9/30/2017	18	Western General Inc
Kate Spring 12-2	9/30/2017	110	Makoil Inc
Kate Spring 1-A	9/30/2017	129	Western General Inc
Kate Spring 1-C	9/30/2017	0	Western General Inc
Taylor Federal 1	9/30/2017	27	Western General Inc
Taylor Federal 2	9/30/2017	0	Western General Inc

Production Totals: 284

NEVADA OIL PATCH REPORT

Produced by the Division of Minerals

Report for the Month of:

October 2017

Production Summary (Barrels):

Total Nevada oil production for the period:

24,396

Production for the same period last year:

24,352

Total Nevada gas production for the period:

276 MCF

Gas production for the same period last year:

277 MCF

Permitting:

Permits to drill issued by NDOM in the period:

0

Permits issued for the same period last year:

1

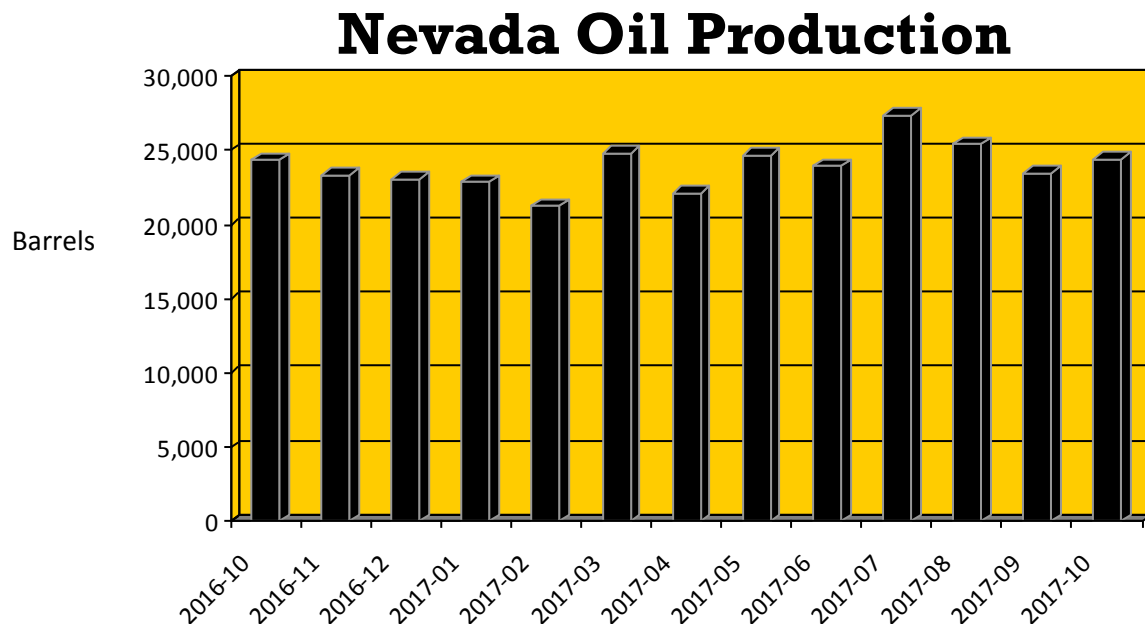
Rig Count:

Rotary rigs operating during the period:

0

Rotary rigs operating same period last year:

0



NEVADA OIL PATCH REPORT

Produced by the Division of Minerals

Nevada Oil/Gas Field Summary

Nye County:

BAC - Bacon Flat Field: First Production - January, 1981

CUR - Currant Field: First Production - February, 1979

CYN - Grand Canyon Field: First Production - September, 1983

DUC - Duckwater Creek Field: First Production - May, 1990

ESP - Eagle Springs Field: First Production - March, 1954

GSR - Ghost Ranch Field: First Production - August, 1996

KAT - Kate Spring Field: First Production - January, 1986

SND - Sand Dune Field: First Production - January, 1998

SSP - Sans Spring Field: First Production - March, 1993

TMR - Trap Spring Field: First Production - November, 1976

EIN - East Inselberg Field: First Production - April, 2005

Elko County:

DEA - Deadman Creek: First Production - May, 1997

HBT - Humboldt Field: First Production - April, 2014

HUN - Huntington Field: First Production - November, 2014

TOA - Toana Draw Field: First Production - January, 2007

Eureka County:

BAR - Three Bar Field: First Production - March, 1990

BLK - Blackburn Field: First Production - April, 1982

NWC - North Willow Creek: First Production - April, 1988

TOM - Tomera Ranch Field: First Production - December, 1987

NEVADA OIL PATCH REPORT

Produced by the Division of Minerals

Oil Production Per Field for Current Period:

Field:	Barrels Produced:
BAC	465
BLK	3,520
CUR	0
CYN	3,419
DUC	0
ESP	2,479
EXP	0
GSR	1,281
KSP	2,343
NWC	0
SND	0
SSP	329
TMR	10,416
TOM	145

NEVADA OIL PATCH REPORT

Produced by the Division of Minerals

Nevada Oil Production Details

BAC

Date listed is last day of month that production numbers were reported for.

Well Name	Date:	Oil Production (Barrels)	Water Production (Barrels)	Operator	Days
Bacon Flat 23-17	31-Oct-17	0.00	0.00	Grant Canyon Oil & Gas	0
Bacon Flat 23-17A	31-Oct-17	465.00	4,874.00	Grant Canyon Oil & Gas	31
Production Totals		465.00	4,874.00		

BLK

Date listed is last day of month that production numbers were reported for.

Well Name	Date:	Oil Production (Barrels)	Water Production (Barrels)	Operator	Days
Blackburn 10	31-Oct-17	532.00	1,758.00	Blackburn Oil and Gas LLC	30
Blackburn 14	31-Oct-17	960.00	3,017.00	Blackburn Oil and Gas LLC	31
Blackburn 16	31-Oct-17	192.00	3,017.00	Blackburn Oil and Gas LLC	31
Blackburn 18	31-Oct-17	570.00	70,796.00	Blackburn Oil and Gas LLC	31
Blackburn 19	31-Oct-17	1,121.00	84,836.00	Blackburn Oil and Gas LLC	31
Blackburn 22	31-Oct-17	145.00	168.00	Grant Canyon Oil & Gas	17
Production Totals		3,520.00	163,592.00		

CUR

Date listed is last day of month that production numbers were reported for.

Well Name	Date:	Oil Production (Barrels)	Water Production (Barrels)	Operator	Days
Currant 1	31-Oct-17	0.00	0.00	Makoil Inc	0
Production Totals		0.00	0.00		

CYN

Date listed is last day of month that production numbers were reported for.

Well Name	Date:	Oil Production (Barrels)	Water Production (Barrels)	Operator	Days
Grant Canyon 10	31-Oct-17	2,536.00	25,404.00	Grant Canyon Oil & Gas	31
Grant Canyon 22-21	31-Oct-17	465.00	20,923.00	Grant Canyon Oil & Gas	31
Grant Canyon 7	31-Oct-17	0.00	0.00	Grant Canyon Oil & Gas	0
Grant Canyon 9	31-Oct-17	418.00	75.00	Grant Canyon Oil & Gas	31
Production Totals		3,419.00	46,402.00		

NEVADA OIL PATCH REPORT

Produced by the Division of Minerals

DUC

Date listed is last day of month that production numbers were reported for.

Well Name	Date:	Oil Production (Barrels)	Water Production (Barrels)	Operator	Days
Duckwater Creek 19-	31-Oct-17	0.00	0.00	Makoil Inc	0
Production Totals		0.00	0.00		

ESP

Date listed is last day of month that production numbers were reported for.

Well Name	Date:	Oil Production (Barrels)	Water Production (Barrels)	Operator	Days
Eagle Spring 13-36	31-Oct-17	234.00	9,414.00	Kirkwood Oil & Gas	31
Eagle Spring 23-36	31-Oct-17	560.00	896.00	Kirkwood Oil & Gas	26
Eagle Spring 24-36	31-Oct-17	0.00	0.00	Kirkwood Oil & Gas	0
Eagle Spring 44-35	31-Oct-17	0.00	0.00	Kirkwood Oil & Gas	0
Eagle Spring 54-35	31-Oct-17	409.00	5,919.00	Kirkwood Oil & Gas	31
Eagle Spring 55-35	31-Oct-17	0.00	0.00	Kirkwood Oil & Gas	0
Eagle Spring 64-35	31-Oct-17	0.00	0.00	Kirkwood Oil & Gas	0
Eagle Spring 82-35	31-Oct-17	127.00	17,649.00	Kirkwood Oil & Gas	26
Eagle Spring 83-35	31-Oct-17	0.00	0.00	Kirkwood Oil & Gas	0
Eagle Springs 1-36	31-Oct-17	0.00	0.00	Kirkwood Oil & Gas	0
Eagle Springs 2-36	31-Oct-17	0.00	0.00	Kirkwood Oil & Gas	0
Eagle Springs 35-35	31-Oct-17	68.00	1,378.00	Kirkwood Oil & Gas	16
Eagle Springs 43-36	31-Oct-17	0.00	0.00	Kirkwood Oil & Gas	0
Eagle Springs 4-36	31-Oct-17	0.00	0.00	Kirkwood Oil & Gas	0
Eagle Springs 5-36	31-Oct-17	867.00	549.00	Kirkwood Oil & Gas	31
Eagle Springs 73-35	31-Oct-17	214.00	7,236.00	Kirkwood Oil & Gas	31
Eagle Springs 74-35	31-Oct-17	0.00	0.00	Kirkwood Oil & Gas	0
EagleSprings 15-35	31-Oct-17	0.00	0.00	Kirkwood Oil & Gas	0
Production Totals		2,479.00	43,041.00		

GSR

Date listed is last day of month that production numbers were reported for.

Well Name	Date:	Oil Production (Barrels)	Water Production (Barrels)	Operator	Days
Ghost Ranch 2-21X	31-Oct-17	459.00	9,194.00	Makoil Inc	31
Ghost Ranch 38-35	31-Oct-17	226.00	13,051.00	Kirkwood Oil & Gas	30

NEVADA OIL PATCH REPORT

Produced by the Division of Minerals

Ghost Ranch 47-35	31-Oct-17	389.00	9,453.00	Kirkwood Oil & Gas	30
Ghost Ranch 48-35	31-Oct-17	207.00	12,705.00	Kirkwood Oil & Gas	30
Production Totals		1,281.00	44,403.00		

KSP

Date listed is last day of month that production numbers were reported for.

Well Name	Date:	Oil Production (Barrels)	Water Production (Barrels)	Operator	Days
Kate Spring 1	31-Oct-17	300.00	5,000.00	Western General Inc	5
Kate Spring 12-2	31-Oct-17	507.70	8,069.00	Makoil Inc	31
Kate Spring 1-A	31-Oct-17	1,310.00	16,120.00	Western General Inc	26
Kate Spring 1-C	31-Oct-17	0.00	0.00	Western General Inc	0
Taylor Federal 1	31-Oct-17	225.00	12,430.00	Western General Inc	31
Taylor Federal 2	31-Oct-17	0.00	0.00	Western General Inc	0
Production Totals		2,342.70	41,619.00		

NWC

Date listed is last day of month that production numbers were reported for.

Well Name	Date:	Oil Production (Barrels)	Water Production (Barrels)	Operator	Days
N Willow Creek 6-27	31-Oct-17	0.00	0.00	Kirkwood Oil & Gas	0
Production Totals		0.00	0.00		

SND

Date listed is last day of month that production numbers were reported for.

Well Name	Date:	Oil Production (Barrels)	Water Production (Barrels)	Operator	Days
Sand Dune 88-35	31-Oct-17	0.00	0.00	Kirkwood Oil & Gas	0
Production Totals		0.00	0.00		

SSP

Date listed is last day of month that production numbers were reported for.

Well Name	Date:	Oil Production (Barrels)	Water Production (Barrels)	Operator	Days
Federal 12-14	31-Oct-17	0.00	0.00	Grant Canyon Oil & Gas	0
Federal 5-14	31-Oct-17	0.00	0.00	Grant Canyon Oil & Gas	0
Sans Spring 5-14A	31-Oct-17	329.00	0.00	Grant Canyon Oil & Gas	9
Production Totals		329.00	0.00		

TMR

Date listed is last day of month that production numbers were reported for.

Well Name	Date:	Oil Production (Barrels)	Water Production (Barrels)	Operator	Days
-----------	-------	-----------------------------	-------------------------------	----------	------

NEVADA OIL PATCH REPORT

Produced by the Division of Minerals

East Inselberg 36-33	31-Oct-17	0.00	0.00	Makoil Inc	0
Munson Ranch 11-23	31-Oct-17	0.00	0.00	Makoil Inc	0
Munson Ranch 12-14	31-Oct-17	5.00	0.00	Makoil Inc	1
Munson Ranch 12-24	31-Oct-17	206.00	875.00	Makoil Inc	31
Munson Ranch 12-32	31-Oct-17	335.00	1,997.00	Makoil Inc	31
Munson Ranch 12-33	31-Oct-17	0.00	0.00	Makoil Inc	0
Munson Ranch 12-34	31-Oct-17	293.00	283.00	Makoil Inc	31
Munson Ranch 12-43	31-Oct-17	581.00	762.00	Makoil Inc	31
Munson Ranch 13-1	31-Oct-17	0.00	0.00	Makoil Inc	0
Munson Ranch 13-11	31-Oct-17	236.00	15,387.00	Makoil Inc	28
Munson Ranch 13-11	31-Oct-17	95.00	1,473.00	Makoil Inc	31
Munson Ranch 13-12	31-Oct-17	0.00	0.00	Makoil Inc	0
Munson Ranch 13-14	31-Oct-17	391.00	5,698.00	Makoil Inc	26
Munson Ranch 13-21	31-Oct-17	387.00	1,710.00	Makoil Inc	31
Munson Ranch 13-24	31-Oct-17	31.00	12.00	Makoil Inc	10
Munson Ranch 13-31	31-Oct-17	393.00	1,854.00	Makoil Inc	31
Munson Ranch 13-32	31-Oct-17	476.00	3,450.00	Makoil Inc	31
Munson Ranch 13-33	31-Oct-17	121.00	335.00	Makoil Inc	31
Munson Ranch 13-41	31-Oct-17	706.00	5,892.00	Makoil Inc	31
Munson Ranch 13-42	31-Oct-17	148.00	5,552.00	Makoil Inc	31
Munson Ranch 13-45	31-Oct-17	0.00	0.00	Makoil Inc	0
Munson Ranch 13-46	31-Oct-17	0.00	0.00	Makoil Inc	0
Munson Ranch 14-23	31-Oct-17	220.00	1,452.00	Makoil Inc	31
Munson Ranch 14-32	31-Oct-17	314.00	6,775.00	Makoil Inc	31
Munson Ranch 14-33	31-Oct-17	0.00	0.00	Makoil Inc	0
Munson Ranch 14-34	31-Oct-17	0.00	0.00	Makoil Inc	0
Munson Ranch 14-34	31-Oct-17	171.00	530.00	Makoil Inc	31
Munson Ranch 14-41	31-Oct-17	0.00	0.00	Makoil Inc	0
Munson Ranch 14-44	31-Oct-17	121.00	11,088.00	Makoil Inc	31
Munson Ranch 14-49	31-Oct-17	0.00	0.00	Makoil Inc	0
Munson Ranch 14-49	31-Oct-17	0.00	0.00	Makoil Inc	0
Trap Spring 14-42	31-Oct-17	0.00	0.00	Makoil Inc	0

NEVADA OIL PATCH REPORT

Produced by the Division of Minerals

Trap Spring 16	31-Oct-17	309.00	10,304.00	Makoil Inc	31
Trap Spring 19	31-Oct-17	1,130.00	372.00	Makoil Inc	31
Trap Spring 2 48-27	31-Oct-17	453.00	58.00	Makoil Inc	29
Trap Spring 23-41	31-Oct-17	64.00	83.00	Makoil Inc	15
Trap Spring 27-41	31-Oct-17	0.00	0.00	Makoil Inc	0
Trap Spring 3	31-Oct-17	917.00	94,508.00	Makoil Inc	31
Trap Spring 8	31-Oct-17	0.00	0.00	Makoil Inc	0
Trap Spring 9	31-Oct-17	2,313.00	37,920.00	Makoil Inc	31
Zuspann 24-3	31-Oct-17	0.00	0.00	Makoil Inc	0
Production Totals		10,416.00	208,370.00		

TOM

Date listed is last day of month that production numbers were reported for.

Well Name	Date:	Oil Production (Barrels)	Water Production (Barrels)	Operator	Days
Tomera Ranch 3	31-Oct-17	72.25	1.45	Tomera Oil Fields LLC	21
Tomera Ranch 33-1B	31-Oct-17	72.25	1.45	Tomera Oil Fields LLC	21
Production Totals		144.50	2.90		

NEVADA OIL PATCH REPORT

Produced by the Division of Minerals

Nevada Gas Production Details

KSP

Date listed is last day of month that production numbers were reported for.

Well Name	Date:	Gas Production (MCF)	Operator
Kate Spring 1	10/31/2017	19	Western General Inc
Kate Spring 12-2	10/31/2017	102	Makoil Inc
Kate Spring 1-A	10/31/2017	134	Western General Inc
Kate Spring 1-C	10/31/2017	0	Western General Inc
Taylor Federal 1	10/31/2017	21	Western General Inc
Production Totals:		276	

NEVADA OIL PATCH REPORT

Produced by the Division of Minerals

Report for the Month of:

November 2017

Production Summary (Barrels):

Total Nevada oil production for the period:

24,229

Production for the same period last year:

23,346

Total Nevada gas production for the period:

250 MCF

Gas production for the same period last year:

106 MCF

Permitting:

Permits to drill issued by NDOM in the period:

0

Permits issued for the same period last year:

0

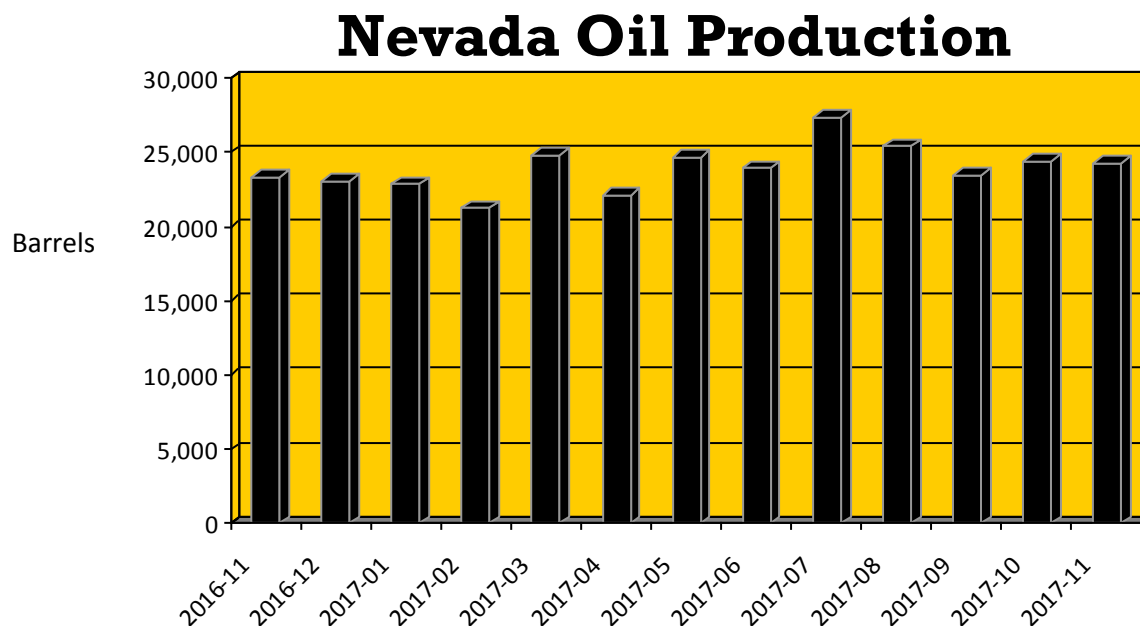
Rig Count:

Rotary rigs operating during the period:

0

Rotary rigs operating same period last year:

0



NEVADA OIL PATCH REPORT

Produced by the Division of Minerals

Nevada Oil/Gas Field Summary

Nye County:

BAC - Bacon Flat Field: First Production - January, 1981

CUR - Currant Field: First Production - February, 1979

CYN - Grand Canyon Field: First Production - September, 1983

DUC - Duckwater Creek Field: First Production - May, 1990

ESP - Eagle Springs Field: First Production - March, 1954

GSR - Ghost Ranch Field: First Production - August, 1996

KAT - Kate Spring Field: First Production - January, 1986

SND - Sand Dune Field: First Production - January, 1998

SSP - Sans Spring Field: First Production - March, 1993

TMR - Trap Spring Field: First Production - November, 1976

EIN - East Inselberg Field: First Production - April, 2005

Elko County:

DEA - Deadman Creek: First Production - May, 1997

HBT - Humboldt Field: First Production - April, 2014

HUN - Huntington Field: First Production - November, 2014

TOA - Toana Draw Field: First Production - January, 2007

Eureka County:

BAR - Three Bar Field: First Production - March, 1990

BLK - Blackburn Field: First Production - April, 1982

NWC - North Willow Creek: First Production - April, 1988

TOM - Tomera Ranch Field: First Production - December, 1987

NEVADA OIL PATCH REPORT

Produced by the Division of Minerals

Oil Production Per Field for Current Period:

Field:	Barrels Produced:
BAC	444
BLK	3,118
CUR	0
CYN	3,260
DUC	0
ESP	2,680
EXP	0
GSR	1,217
KSP	2,112
NWC	0
SND	0
SSP	249
TMR	11,007
TOM	142

NEVADA OIL PATCH REPORT

Produced by the Division of Minerals

Nevada Oil Production Details

BAC

Date listed is last day of month that production numbers were reported for.

Well Name	Date:	Oil Production (Barrels)	Water Production (Barrels)	Operator	Days
Bacon Flat 23-17	30-Nov-17	0.00	0.00	Grant Canyon Oil & Gas	0
Bacon Flat 23-17A	30-Nov-17	444.00	4,560.00	Grant Canyon Oil & Gas	30
Production Totals		444.00	4,560.00		

BLK

Date listed is last day of month that production numbers were reported for.

Well Name	Date:	Oil Production (Barrels)	Water Production (Barrels)	Operator	Days
Blackburn 10	30-Nov-17	481.00	1,936.00	Blackburn Oil and Gas LLC	23
Blackburn 14	30-Nov-17	1,111.00	2,094.00	Blackburn Oil and Gas LLC	30
Blackburn 16	30-Nov-17	111.00	2,611.00	Blackburn Oil and Gas LLC	26
Blackburn 18	30-Nov-17	532.00	69,890.00	Blackburn Oil and Gas LLC	30
Blackburn 19	30-Nov-17	846.00	85,727.00	Blackburn Oil and Gas LLC	30
Blackburn 22	30-Nov-17	37.00	49.00	Grant Canyon Oil & Gas	18
Production Totals		3,118.00	162,307.00		

CUR

Date listed is last day of month that production numbers were reported for.

Well Name	Date:	Oil Production (Barrels)	Water Production (Barrels)	Operator	Days
Currant 1	30-Nov-17	0.00	0.00	Makoil Inc	0
Production Totals		0.00	0.00		

CYN

Date listed is last day of month that production numbers were reported for.

Well Name	Date:	Oil Production (Barrels)	Water Production (Barrels)	Operator	Days
Grant Canyon 10	30-Nov-17	2,432.00	23,589.00	Grant Canyon Oil & Gas	30
Grant Canyon 22-21	30-Nov-17	472.00	20,350.00	Grant Canyon Oil & Gas	30
Grant Canyon 7	30-Nov-17	0.00	0.00	Grant Canyon Oil & Gas	0
Grant Canyon 9	30-Nov-17	356.00	61.00	Grant Canyon Oil & Gas	30
Production Totals		3,260.00	44,000.00		

NEVADA OIL PATCH REPORT

Produced by the Division of Minerals

DUC

Date listed is last day of month that production numbers were reported for.

Well Name	Date:	Oil Production (Barrels)	Water Production (Barrels)	Operator	Days
Duckwater Creek 19-	30-Nov-17	0.00	0.00	Makoil Inc	0
Production Totals		0.00	0.00		

ESP

Date listed is last day of month that production numbers were reported for.

Well Name	Date:	Oil Production (Barrels)	Water Production (Barrels)	Operator	Days
Eagle Spring 13-36	30-Nov-17	189.00	8,927.00	Kirkwood Oil & Gas	22
Eagle Spring 23-36	30-Nov-17	683.00	1,283.00	Kirkwood Oil & Gas	28
Eagle Spring 24-36	30-Nov-17	0.00	0.00	Kirkwood Oil & Gas	0
Eagle Spring 44-35	30-Nov-17	0.00	0.00	Kirkwood Oil & Gas	0
Eagle Spring 54-35	30-Nov-17	398.00	6,016.00	Kirkwood Oil & Gas	30
Eagle Spring 55-35	30-Nov-17	0.00	0.00	Kirkwood Oil & Gas	0
Eagle Spring 64-35	30-Nov-17	0.00	0.00	Kirkwood Oil & Gas	0
Eagle Spring 82-35	30-Nov-17	135.00	21,999.00	Kirkwood Oil & Gas	24
Eagle Spring 83-35	30-Nov-17	0.00	0.00	Kirkwood Oil & Gas	0
Eagle Springs 1-36	30-Nov-17	0.00	0.00	Kirkwood Oil & Gas	0
Eagle Springs 2-36	30-Nov-17	0.00	0.00	Kirkwood Oil & Gas	0
Eagle Springs 35-35	30-Nov-17	91.00	1,925.00	Kirkwood Oil & Gas	21
Eagle Springs 43-36	30-Nov-17	0.00	0.00	Kirkwood Oil & Gas	0
Eagle Springs 4-36	30-Nov-17	0.00	0.00	Kirkwood Oil & Gas	0
Eagle Springs 5-36	30-Nov-17	954.00	710.00	Kirkwood Oil & Gas	30
Eagle Springs 73-35	30-Nov-17	230.00	9,149.00	Kirkwood Oil & Gas	29
Eagle Springs 74-35	30-Nov-17	0.00	0.00	Kirkwood Oil & Gas	0
EagleSprings 15-35	30-Nov-17	0.00	0.00	Kirkwood Oil & Gas	0
Production Totals		2,680.00	50,009.00		

GSR

Date listed is last day of month that production numbers were reported for.

Well Name	Date:	Oil Production (Barrels)	Water Production (Barrels)	Operator	Days
Ghost Ranch 2-21X	30-Nov-17	452.00	9,140.00	Makoil Inc	30
Ghost Ranch 38-35	30-Nov-17	211.00	13,205.00	Kirkwood Oil & Gas	30

NEVADA OIL PATCH REPORT

Produced by the Division of Minerals

Ghost Ranch 47-35	30-Nov-17	361.00	9,565.00	Kirkwood Oil & Gas	30
Ghost Ranch 48-35	30-Nov-17	193.00	12,856.00	Kirkwood Oil & Gas	30
Production Totals		1,217.00	44,766.00		

KSP

Date listed is last day of month that production numbers were reported for.

Well Name	Date:	Oil Production (Barrels)	Water Production (Barrels)	Operator	Days
Kate Spring 1	30-Nov-17	300.00	5,000.00	Western General Inc	5
Kate Spring 12-2	30-Nov-17	474.30	7,800.00	Makoil Inc	30
Kate Spring 1-A	30-Nov-17	1,103.00	15,440.00	Western General Inc	25
Kate Spring 1-C	30-Nov-17	0.00	0.00	Western General Inc	0
Taylor Federal 1	30-Nov-17	235.00	8,240.00	Western General Inc	30
Taylor Federal 2	30-Nov-17	0.00	0.00	Western General Inc	0
Production Totals		2,112.30	36,480.00		

NWC

Date listed is last day of month that production numbers were reported for.

Well Name	Date:	Oil Production (Barrels)	Water Production (Barrels)	Operator	Days
N Willow Creek 6-27	30-Nov-17	0.00	0.00	Kirkwood Oil & Gas	0
Production Totals		0.00	0.00		

SND

Date listed is last day of month that production numbers were reported for.

Well Name	Date:	Oil Production (Barrels)	Water Production (Barrels)	Operator	Days
Sand Dune 88-35	30-Nov-17	0.00	0.00	Kirkwood Oil & Gas	0
Production Totals		0.00	0.00		

SSP

Date listed is last day of month that production numbers were reported for.

Well Name	Date:	Oil Production (Barrels)	Water Production (Barrels)	Operator	Days
Federal 12-14	30-Nov-17	0.00	0.00	Grant Canyon Oil & Gas	0
Federal 5-14	30-Nov-17	0.00	0.00	Grant Canyon Oil & Gas	0
Sans Spring 5-14A	30-Nov-17	249.00	0.00	Grant Canyon Oil & Gas	7
Production Totals		249.00	0.00		

TMR

Date listed is last day of month that production numbers were reported for.

Well Name	Date:	Oil Production (Barrels)	Water Production (Barrels)	Operator	Days
-----------	-------	-----------------------------	-------------------------------	----------	------

NEVADA OIL PATCH REPORT

Produced by the Division of Minerals

East Inselberg 36-33	30-Nov-17	0.00	0.00	Makoil Inc	0
Munson Ranch 11-23	30-Nov-17	0.00	0.00	Makoil Inc	0
Munson Ranch 12-14	30-Nov-17	5.00	1.00	Makoil Inc	1
Munson Ranch 12-24	30-Nov-17	215.00	844.00	Makoil Inc	30
Munson Ranch 12-32	30-Nov-17	327.00	2,008.00	Makoil Inc	30
Munson Ranch 12-33	30-Nov-17	0.00	0.00	Makoil Inc	0
Munson Ranch 12-34	30-Nov-17	298.00	273.00	Makoil Inc	30
Munson Ranch 12-43	30-Nov-17	713.00	732.00	Makoil Inc	30
Munson Ranch 13-1	30-Nov-17	0.00	0.00	Makoil Inc	0
Munson Ranch 13-11	30-Nov-17	92.00	6,968.00	Makoil Inc	14
Munson Ranch 13-11	30-Nov-17	151.00	1,185.00	Makoil Inc	30
Munson Ranch 13-12	30-Nov-17	0.00	0.00	Makoil Inc	0
Munson Ranch 13-14	30-Nov-17	696.00	6,918.00	Makoil Inc	30
Munson Ranch 13-21	30-Nov-17	431.00	1,665.00	Makoil Inc	30
Munson Ranch 13-24	30-Nov-17	56.00	63.00	Makoil Inc	12
Munson Ranch 13-31	30-Nov-17	478.00	1,743.00	Makoil Inc	30
Munson Ranch 13-32	30-Nov-17	502.00	3,433.00	Makoil Inc	30
Munson Ranch 13-33	30-Nov-17	35.00	274.00	Makoil Inc	30
Munson Ranch 13-41	30-Nov-17	782.00	5,989.00	Makoil Inc	30
Munson Ranch 13-42	30-Nov-17	114.00	6,143.00	Makoil Inc	30
Munson Ranch 13-45	30-Nov-17	0.00	0.00	Makoil Inc	0
Munson Ranch 13-46	30-Nov-17	0.00	0.00	Makoil Inc	0
Munson Ranch 14-23	30-Nov-17	263.00	1,429.00	Makoil Inc	30
Munson Ranch 14-32	30-Nov-17	327.00	6,829.00	Makoil Inc	30
Munson Ranch 14-33	30-Nov-17	0.00	0.00	Makoil Inc	0
Munson Ranch 14-34	30-Nov-17	0.00	0.00	Makoil Inc	0
Munson Ranch 14-34	30-Nov-17	172.00	504.00	Makoil Inc	30
Munson Ranch 14-41	30-Nov-17	0.00	0.00	Makoil Inc	0
Munson Ranch 14-44	30-Nov-17	127.00	10,768.00	Makoil Inc	30
Munson Ranch 14-49	30-Nov-17	0.00	0.00	Makoil Inc	0
Munson Ranch 14-49	30-Nov-17	0.00	0.00	Makoil Inc	0
Trap Spring 14-42	30-Nov-17	0.00	0.00	Makoil Inc	0

NEVADA OIL PATCH REPORT

Produced by the Division of Minerals

Trap Spring 16	30-Nov-17	321.00	10,008.00	Makoil Inc	30
Trap Spring 19	30-Nov-17	1,253.00	390.00	Makoil Inc	30
Trap Spring 2 48-27	30-Nov-17	465.00	60.00	Makoil Inc	30
Trap Spring 23-41	30-Nov-17	78.00	95.00	Makoil Inc	19
Trap Spring 27-41	30-Nov-17	0.00	0.00	Makoil Inc	0
Trap Spring 3	30-Nov-17	905.00	91,835.00	Makoil Inc	30
Trap Spring 8	30-Nov-17	0.00	0.00	Makoil Inc	0
Trap Spring 9	30-Nov-17	2,201.00	36,567.00	Makoil Inc	30
Zuspann 24-3	30-Nov-17	0.00	0.00	Makoil Inc	0
Production Totals		11,007.00	196,724.00		

TOM

Date listed is last day of month that production numbers were reported for.

Well Name	Date:	Oil Production (Barrels)	Water Production (Barrels)	Operator	Days
Tomera Ranch 3	30-Nov-17	71.07	0.71	Tomera Oil Fields LLC	20
Tomera Ranch 33-1B	30-Nov-17	71.07	0.71	Tomera Oil Fields LLC	20
Production Totals		142.14	1.42		

NEVADA OIL PATCH REPORT

Produced by the Division of Minerals

Nevada Gas Production Details

KSP

Date listed is last day of month that production numbers were reported for.

Well Name	Date:	Gas Production (MCF)	Operator
Kate Spring 1	11/30/2017	20	Western General Inc
Kate Spring 12-2	11/30/2017	95	Makoil Inc
Kate Spring 1-A	11/30/2017	113	Western General Inc
Taylor Federal 1	11/30/2017	22	Western General Inc
Production Totals:		250	

NEVADA OIL PATCH REPORT

Produced by the Division of Minerals

Report for the Month of:

December 2017

Production Summary (Barrels):

Total Nevada oil production for the period:

22,138

Production for the same period last year:

23,075

Total Nevada gas production for the period:

237 MCF

Gas production for the same period last year:

267 MCF

Permitting:

Permits to drill issued by NDOM in the period:

0

Permits issued for the same period last year:

0

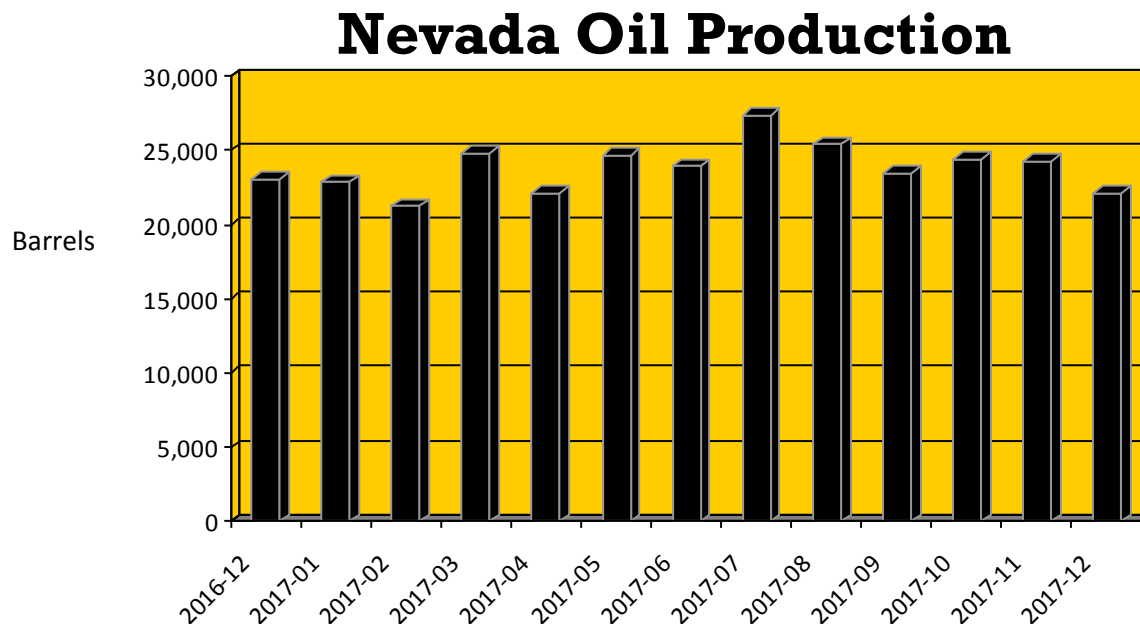
Rig Count:

Rotary rigs operating during the period:

0

Rotary rigs operating same period last year:

0



NEVADA OIL PATCH REPORT

Produced by the Division of Minerals

Nevada Oil/Gas Field Summary

Nye County:

BAC - Bacon Flat Field: First Production - January, 1981

CUR - Currant Field: First Production - February, 1979

CYN - Grand Canyon Field: First Production - September, 1983

DUC - Duckwater Creek Field: First Production - May, 1990

ESP - Eagle Springs Field: First Production - March, 1954

GSR - Ghost Ranch Field: First Production - August, 1996

KAT - Kate Spring Field: First Production - January, 1986

SND - Sand Dune Field: First Production - January, 1998

SSP - Sans Spring Field: First Production - March, 1993

TMR - Trap Spring Field: First Production - November, 1976

EIN - East Inselberg Field: First Production - April, 2005

Elko County:

DEA - Deadman Creek: First Production - May, 1997

HBT - Humboldt Field: First Production - April, 2014

HUN - Huntington Field: First Production - November, 2014

TOA - Toana Draw Field: First Production - January, 2007

Eureka County:

BAR - Three Bar Field: First Production - March, 1990

BLK - Blackburn Field: First Production - April, 1982

NWC - North Willow Creek: First Production - April, 1988

TOM - Tomera Ranch Field: First Production - December, 1987

NEVADA OIL PATCH REPORT

Produced by the Division of Minerals

Oil Production Per Field for Current Period:

Field:	Barrels Produced:
BAC	462
BLK	2,428
CUR	0
CYN	3,163
DUC	0
ESP	1,412
EXP	0
GSR	1,270
KSP	1,968
NWC	0
SND	8
SSP	106
TMR	11,321
TOM	0

NEVADA OIL PATCH REPORT

Produced by the Division of Minerals

Nevada Oil Production Details

BAC

Date listed is last day of month that production numbers were reported for.

Well Name	Date:	Oil Production (Barrels)	Water Production (Barrels)	Operator	Days
Bacon Flat 23-17	31-Dec-17	0.00	0.00	Grant Canyon Oil & Gas	0
Bacon Flat 23-17A	31-Dec-17	462.00	5,348.00	Grant Canyon Oil & Gas	31
Production Totals		462.00	5,348.00		

BLK

Date listed is last day of month that production numbers were reported for.

Well Name	Date:	Oil Production (Barrels)	Water Production (Barrels)	Operator	Days
Blackburn 10	31-Dec-17	0.00	0.00	Blackburn Oil and Gas LLC	0
Blackburn 14	31-Dec-17	1,108.00	2,241.00	Blackburn Oil and Gas LLC	31
Blackburn 16	31-Dec-17	120.00	2,988.00	Blackburn Oil and Gas LLC	31
Blackburn 18	31-Dec-17	464.00	74,717.00	Blackburn Oil and Gas LLC	31
Blackburn 19	31-Dec-17	736.00	88,108.00	Blackburn Oil and Gas LLC	31
Blackburn 22	31-Dec-17	0.00	0.00	Grant Canyon Oil & Gas	0
Production Totals		2,428.00	168,054.00		

CUR

Date listed is last day of month that production numbers were reported for.

Well Name	Date:	Oil Production (Barrels)	Water Production (Barrels)	Operator	Days
Currant 1	31-Dec-17	0.00	0.00	Makoil Inc	0
Production Totals		0.00	0.00		

CYN

Date listed is last day of month that production numbers were reported for.

Well Name	Date:	Oil Production (Barrels)	Water Production (Barrels)	Operator	Days
Grant Canyon 10	31-Dec-17	2,351.00	26,248.00	Grant Canyon Oil & Gas	31
Grant Canyon 22-21	31-Dec-17	496.00	21,045.00	Grant Canyon Oil & Gas	31
Grant Canyon 7	31-Dec-17	0.00	0.00	Grant Canyon Oil & Gas	0
Grant Canyon 9	31-Dec-17	316.00	62.00	Grant Canyon Oil & Gas	31
Production Totals		3,163.00	47,355.00		

NEVADA OIL PATCH REPORT

Produced by the Division of Minerals

DUC

Date listed is last day of month that production numbers were reported for.

Well Name	Date:	Oil Production (Barrels)	Water Production (Barrels)	Operator	Days
Duckwater Creek 19-	31-Dec-17	0.00	0.00	Makoil Inc	0
Production Totals		0.00	0.00		

ESP

Date listed is last day of month that production numbers were reported for.

Well Name	Date:	Oil Production (Barrels)	Water Production (Barrels)	Operator	Days
Eagle Spring 13-36	31-Dec-17	9.00	374.00	Kirkwood Oil & Gas	1
Eagle Spring 23-36	31-Dec-17	200.00	343.00	Kirkwood Oil & Gas	8
Eagle Spring 24-36	31-Dec-17	0.00	0.00	Kirkwood Oil & Gas	0
Eagle Spring 44-35	31-Dec-17	0.00	0.00	Kirkwood Oil & Gas	0
Eagle Spring 54-35	31-Dec-17	329.00	4,899.00	Kirkwood Oil & Gas	31
Eagle Spring 55-35	31-Dec-17	0.00	0.00	Kirkwood Oil & Gas	0
Eagle Spring 64-35	31-Dec-17	0.00	0.00	Kirkwood Oil & Gas	0
Eagle Spring 82-35	31-Dec-17	168.00	24,995.00	Kirkwood Oil & Gas	30
Eagle Spring 83-35	31-Dec-17	38.00	2,480.00	Kirkwood Oil & Gas	8
Eagle Springs 1-36	31-Dec-17	0.00	0.00	Kirkwood Oil & Gas	0
Eagle Springs 2-36	31-Dec-17	0.00	0.00	Kirkwood Oil & Gas	0
Eagle Springs 35-35	31-Dec-17	0.00	0.00	Kirkwood Oil & Gas	0
Eagle Springs 43-36	31-Dec-17	0.00	0.00	Kirkwood Oil & Gas	0
Eagle Springs 4-36	31-Dec-17	0.00	0.00	Kirkwood Oil & Gas	0
Eagle Springs 5-36	31-Dec-17	422.00	286.00	Kirkwood Oil & Gas	13
Eagle Springs 73-35	31-Dec-17	246.00	8,911.00	Kirkwood Oil & Gas	31
Eagle Springs 74-35	31-Dec-17	0.00	0.00	Kirkwood Oil & Gas	0
EagleSprings 15-35	31-Dec-17	0.00	0.00	Kirkwood Oil & Gas	0
Production Totals		1,412.00	42,288.00		

GSR

Date listed is last day of month that production numbers were reported for.

Well Name	Date:	Oil Production (Barrels)	Water Production (Barrels)	Operator	Days
Ghost Ranch 2-21X	31-Dec-17	465.00	9,580.00	Makoil Inc	31
Ghost Ranch 38-35	31-Dec-17	222.00	13,793.00	Kirkwood Oil & Gas	31

NEVADA OIL PATCH REPORT

Produced by the Division of Minerals

Ghost Ranch 47-35	31-Dec-17	380.00	9,969.00	Kirkwood Oil & Gas	31
Ghost Ranch 48-35	31-Dec-17	203.00	13,399.00	Kirkwood Oil & Gas	31
Production Totals		1,270.00	46,741.00		

KSP

Date listed is last day of month that production numbers were reported for.

Well Name	Date:	Oil Production (Barrels)	Water Production (Barrels)	Operator	Days
Kate Spring 1	31-Dec-17	300.00	5,000.00	Western General Inc	5
Kate Spring 12-2	31-Dec-17	490.30	8,009.00	Makoil Inc	31
Kate Spring 1-A	31-Dec-17	1,128.00	20,286.00	Western General Inc	25
Kate Spring 1-C	31-Dec-17	50.00	1.00	Western General Inc	1
Taylor Federal 1	31-Dec-17	0.00	8,447.00	Western General Inc	31
Taylor Federal 2	31-Dec-17	0.00	0.00	Western General Inc	0
Production Totals		1,968.30	41,743.00		

NWC

Date listed is last day of month that production numbers were reported for.

Well Name	Date:	Oil Production (Barrels)	Water Production (Barrels)	Operator	Days
N Willow Creek 6-27	31-Dec-17	0.00	0.00	Kirkwood Oil & Gas	0
Production Totals		0.00	0.00		

SND

Date listed is last day of month that production numbers were reported for.

Well Name	Date:	Oil Production (Barrels)	Water Production (Barrels)	Operator	Days
Sand Dune 88-35	31-Dec-17	8.00	11.00	Kirkwood Oil & Gas	1
Production Totals		8.00	11.00		

SSP

Date listed is last day of month that production numbers were reported for.

Well Name	Date:	Oil Production (Barrels)	Water Production (Barrels)	Operator	Days
Federal 12-14	31-Dec-17	0.00	0.00	Grant Canyon Oil & Gas	0
Federal 5-14	31-Dec-17	0.00	0.00	Grant Canyon Oil & Gas	0
Sans Spring 5-14A	31-Dec-17	106.00	0.00	Grant Canyon Oil & Gas	4
Production Totals		106.00	0.00		

TMR

Date listed is last day of month that production numbers were reported for.

Well Name	Date:	Oil Production (Barrels)	Water Production (Barrels)	Operator	Days
-----------	-------	-----------------------------	-------------------------------	----------	------

NEVADA OIL PATCH REPORT

Produced by the Division of Minerals

East Inselberg 36-33	31-Dec-17	0.00	0.00	Makoil Inc	0
Munson Ranch 11-23	31-Dec-17	0.00	0.00	Makoil Inc	0
Munson Ranch 12-14	31-Dec-17	0.00	0.00	Makoil Inc	0
Munson Ranch 12-24	31-Dec-17	259.00	872.00	Makoil Inc	31
Munson Ranch 12-32	31-Dec-17	341.00	2,092.00	Makoil Inc	31
Munson Ranch 12-33	31-Dec-17	0.00	0.00	Makoil Inc	0
Munson Ranch 12-34	31-Dec-17	344.00	281.00	Makoil Inc	31
Munson Ranch 12-43	31-Dec-17	737.00	1,921.00	Makoil Inc	31
Munson Ranch 13-1	31-Dec-17	0.00	0.00	Makoil Inc	0
Munson Ranch 13-11	31-Dec-17	42.00	1,959.00	Makoil Inc	5
Munson Ranch 13-11	31-Dec-17	221.00	1,184.00	Makoil Inc	31
Munson Ranch 13-12	31-Dec-17	0.00	0.00	Makoil Inc	0
Munson Ranch 13-14	31-Dec-17	442.00	6,948.00	Makoil Inc	31
Munson Ranch 13-21	31-Dec-17	447.00	1,735.00	Makoil Inc	31
Munson Ranch 13-24	31-Dec-17	166.00	213.00	Makoil Inc	31
Munson Ranch 13-31	31-Dec-17	429.00	1,782.00	Makoil Inc	31
Munson Ranch 13-32	31-Dec-17	485.00	3,496.00	Makoil Inc	31
Munson Ranch 13-33	31-Dec-17	78.00	310.00	Makoil Inc	31
Munson Ranch 13-41	31-Dec-17	852.00	6,137.00	Makoil Inc	31
Munson Ranch 13-42	31-Dec-17	107.00	6,095.00	Makoil Inc	31
Munson Ranch 13-45	31-Dec-17	0.00	0.00	Makoil Inc	0
Munson Ranch 13-46	31-Dec-17	0.00	0.00	Makoil Inc	0
Munson Ranch 14-23	31-Dec-17	237.00	1,482.00	Makoil Inc	31
Munson Ranch 14-32	31-Dec-17	389.00	6,703.00	Makoil Inc	31
Munson Ranch 14-33	31-Dec-17	0.00	0.00	Makoil Inc	0
Munson Ranch 14-34	31-Dec-17	0.00	0.00	Makoil Inc	0
Munson Ranch 14-34	31-Dec-17	176.00	523.00	Makoil Inc	31
Munson Ranch 14-41	31-Dec-17	0.00	0.00	Makoil Inc	0
Munson Ranch 14-44	31-Dec-17	187.00	10,689.00	Makoil Inc	31
Munson Ranch 14-49	31-Dec-17	0.00	0.00	Makoil Inc	0
Munson Ranch 14-49	31-Dec-17	0.00	0.00	Makoil Inc	0
Trap Spring 14-42	31-Dec-17	0.00	0.00	Makoil Inc	0

NEVADA OIL PATCH REPORT

Produced by the Division of Minerals

Trap Spring 16	31-Dec-17	301.00	9,964.00	Makoil Inc	31
Trap Spring 19	31-Dec-17	1,168.00	496.00	Makoil Inc	31
Trap Spring 2 48-27	31-Dec-17	485.00	62.00	Makoil Inc	31
Trap Spring 23-41	31-Dec-17	43.00	66.00	Makoil Inc	22
Trap Spring 27-41	31-Dec-17	0.00	0.00	Makoil Inc	0
Trap Spring 3	31-Dec-17	939.00	92,685.00	Makoil Inc	31
Trap Spring 8	31-Dec-17	0.00	0.00	Makoil Inc	0
Trap Spring 9	31-Dec-17	2,446.00	39,141.00	Makoil Inc	31
Zuspann 24-3	31-Dec-17	0.00	0.00	Makoil Inc	0
Production Totals		11,321.00	196,836.00		

TOM

Date listed is last day of month that production numbers were reported for.

Well Name	Date:	Oil Production (Barrels)	Water Production (Barrels)	Operator	Days
Tomera Ranch 3	31-Dec-17	0.00	0.00	Tomera Oil Fields LLC	0
Tomera Ranch 33-1B	31-Dec-17	0.00	0.00	Tomera Oil Fields LLC	0
Production Totals		0.00	0.00		

NEVADA OIL PATCH REPORT

Produced by the Division of Minerals

Nevada Gas Production Details

KSP

Date listed is last day of month that production numbers were reported for.

Well Name	Date:	Gas Production (MCF)	Operator
Kate Spring 1	12/31/2017	20	Western General Inc
Kate Spring 12-2	12/31/2017	98	Makoil Inc
Kate Spring 1-A	12/31/2017	119	Western General Inc
Kate Spring 1-C	12/31/2017	0	Western General Inc
Taylor Federal 1	12/31/2017	0	Western General Inc
Taylor Federal 2	12/31/2017	0	Western General Inc

Production Totals: 237

NEVADA OIL PATCH REPORT

Produced by the Division of Minerals

Report for the Month of:

January, 2018

Production Summary (Barrels):

Total Nevada oil production for the period:

22,843

Production for the same period last year:

22,857

Total Nevada gas production for the period:

194 MCF

Gas production for the same period last year:

264 MCF

Permitting:

Permits to drill issued by NDOM in the period:

2

Permits issued for the same period last year:

0

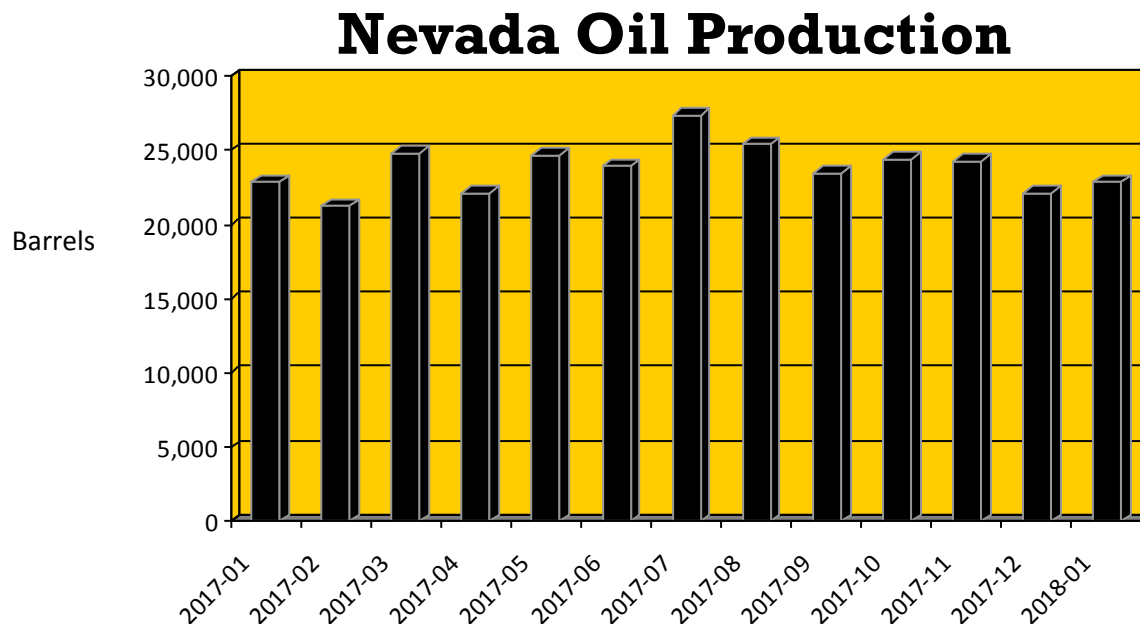
Rig Count:

Rotary rigs operating during the period:

0

Rotary rigs operating same period last year:

0



NEVADA OIL PATCH REPORT

Produced by the Division of Minerals

Nevada Oil/Gas Field Summary

Nye County:

BAC - Bacon Flat Field: First Production - January, 1981

CUR - Currant Field: First Production - February, 1979

CYN - Grand Canyon Field: First Production - September, 1983

DUC - Duckwater Creek Field: First Production - May, 1990

ESP - Eagle Springs Field: First Production - March, 1954

GSR - Ghost Ranch Field: First Production - August, 1996

KAT - Kate Spring Field: First Production - January, 1986

SND - Sand Dune Field: First Production - January, 1998

SSP - Sans Spring Field: First Production - March, 1993

TMR - Trap Spring Field: First Production - November, 1976

EIN - East Inselberg Field: First Production - April, 2005

Elko County:

DEA - Deadman Creek: First Production - May, 1997

HBT - Humboldt Field: First Production - April, 2014

HUN - Huntington Field: First Production - November, 2014

TOA - Toana Draw Field: First Production - January, 2007

Eureka County:

BAR - Three Bar Field: First Production - March, 1990

BLK - Blackburn Field: First Production - April, 1982

NWC - North Willow Creek: First Production - April, 1988

TOM - Tomera Ranch Field: First Production - December, 1987

NEVADA OIL PATCH REPORT

Produced by the Division of Minerals

Oil Production Per Field for Current Period:

Field:	Barrels Produced:
BAC	458
BLK	2,433
CUR	0
CYN	3,378
DUC	0
ESP	1,896
EXP	0
GSR	1,079
KSP	2,564
NWC	0
SND	0
SSP	0
TMR	11,035
TOM	0

NEVADA OIL PATCH REPORT

Produced by the Division of Minerals

Nevada Oil Production Details

BAC

Date listed is last day of month that production numbers were reported for.

Well Name	Date:	Oil Production (Barrels)	Water Production (Barrels)	Operator	Days
Bacon Flat 23-17	31-Jan-18	0.00	0.00	Grant Canyon Oil & Gas	0
Bacon Flat 23-17A	31-Jan-18	458.00	5,874.00	Grant Canyon Oil & Gas	31
Production Totals		458.00	5,874.00		

BLK

Date listed is last day of month that production numbers were reported for.

Well Name	Date:	Oil Production (Barrels)	Water Production (Barrels)	Operator	Days
Blackburn 10	31-Jan-18	133.00	377.00	Blackburn Oil and Gas LLC	6
Blackburn 14	31-Jan-18	1,073.00	2,100.00	Blackburn Oil and Gas LLC	31
Blackburn 16	31-Jan-18	104.00	2,351.00	Blackburn Oil and Gas LLC	27
Blackburn 18	31-Jan-18	444.00	70,896.00	Blackburn Oil and Gas LLC	31
Blackburn 19	31-Jan-18	679.00	86,356.00	Blackburn Oil and Gas LLC	31
Blackburn 22	31-Jan-18	0.00	0.00	Grant Canyon Oil & Gas	0
Production Totals		2,433.00	162,080.00		

CUR

Date listed is last day of month that production numbers were reported for.

Well Name	Date:	Oil Production (Barrels)	Water Production (Barrels)	Operator	Days
Currant 1	31-Jan-18	0.00	0.00	Makoil Inc	0
Production Totals		0.00	0.00		

CYN

Date listed is last day of month that production numbers were reported for.

Well Name	Date:	Oil Production (Barrels)	Water Production (Barrels)	Operator	Days
Grant Canyon 10	31-Jan-18	2,016.00	21,079.00	Grant Canyon Oil & Gas	30
Grant Canyon 22-21	31-Jan-18	472.00	18,127.00	Grant Canyon Oil & Gas	30
Grant Canyon 7	31-Jan-18	0.00	0.00	Grant Canyon Oil & Gas	0
Grant Canyon 9	31-Jan-18	890.00	106.00	Grant Canyon Oil & Gas	31
Production Totals		3,378.00	39,312.00		

NEVADA OIL PATCH REPORT

Produced by the Division of Minerals

DUC

Date listed is last day of month that production numbers were reported for.

Well Name	Date:	Oil Production (Barrels)	Water Production (Barrels)	Operator	Days
Duckwater Creek 19-	31-Jan-18	0.00	0.00	Makoil Inc	0
Production Totals		0.00	0.00		

ESP

Date listed is last day of month that production numbers were reported for.

Well Name	Date:	Oil Production (Barrels)	Water Production (Barrels)	Operator	Days
Eagle Spring 13-36	31-Jan-18	78.00	2,518.00	Kirkwood Oil & Gas	7
Eagle Spring 23-36	31-Jan-18	411.00	529.00	Kirkwood Oil & Gas	13
Eagle Spring 24-36	31-Jan-18	0.00	0.00	Kirkwood Oil & Gas	0
Eagle Spring 44-35	31-Jan-18	0.00	0.00	Kirkwood Oil & Gas	0
Eagle Spring 54-35	31-Jan-18	270.00	5,297.00	Kirkwood Oil & Gas	31
Eagle Spring 55-35	31-Jan-18	0.00	0.00	Kirkwood Oil & Gas	0
Eagle Spring 64-35	31-Jan-18	0.00	0.00	Kirkwood Oil & Gas	0
Eagle Spring 82-35	31-Jan-18	206.00	22,987.00	Kirkwood Oil & Gas	28
Eagle Spring 83-35	31-Jan-18	43.00	2,138.00	Kirkwood Oil & Gas	7
Eagle Springs 2-36	31-Jan-18	0.00	0.00	Kirkwood Oil & Gas	0
Eagle Springs 35-35	31-Jan-18	19.00	531.00	Kirkwood Oil & Gas	7
Eagle Springs 43-36	31-Jan-18	0.00	0.00	Kirkwood Oil & Gas	0
Eagle Springs 4-36	31-Jan-18	0.00	0.00	Kirkwood Oil & Gas	0
Eagle Springs 5-36	31-Jan-18	546.00	278.00	Kirkwood Oil & Gas	13
Eagle Springs 73-35	31-Jan-18	323.00	8,780.00	Kirkwood Oil & Gas	31
Eagle Springs 74-35	31-Jan-18	0.00	0.00	Kirkwood Oil & Gas	0
EagleSprings 15-35	31-Jan-18	0.00	0.00	Kirkwood Oil & Gas	0
Production Totals		1,896.00	43,058.00		

GSR

Date listed is last day of month that production numbers were reported for.

Well Name	Date:	Oil Production (Barrels)	Water Production (Barrels)	Operator	Days
Ghost Ranch 2-21X	31-Jan-18	350.00	9,872.00	Makoil Inc	31
Ghost Ranch 38-35	31-Jan-18	201.00	12,640.00	Kirkwood Oil & Gas	31
Ghost Ranch 47-35	31-Jan-18	344.00	9,155.00	Kirkwood Oil & Gas	31

NEVADA OIL PATCH REPORT

Produced by the Division of Minerals

Ghost Ranch 48-35	31-Jan-18	184.00	12,306.00	Kirkwood Oil & Gas	31
-------------------	-----------	--------	-----------	--------------------	----

Production Totals	1,079.00	43,973.00			
--------------------------	----------	-----------	--	--	--

KSP

Date listed is last day of month that production numbers were reported for.

Well Name	Date:	Oil Production (Barrels)	Water Production (Barrels)	Operator	Days
Kate Spring 1	31-Jan-18	500.00	5,000.00	Western General Inc	6
Kate Spring 12-2	31-Jan-18	535.30	8,493.00	Makoil Inc	31
Kate Spring 1-A	31-Jan-18	1,069.00	20,009.00	Western General Inc	25
Kate Spring 1-C	31-Jan-18	60.00	0.00	Western General Inc	6
Taylor Federal 1	31-Jan-18	400.00	16,285.00	Western General Inc	31
Taylor Federal 2	31-Jan-18	0.00	0.00	Western General Inc	0

Production Totals	2,564.30	49,787.00			
--------------------------	----------	-----------	--	--	--

NWC

Date listed is last day of month that production numbers were reported for.

Well Name	Date:	Oil Production (Barrels)	Water Production (Barrels)	Operator	Days
N Willow Creek 6-27	31-Jan-18	0.00	0.00	Kirkwood Oil & Gas	0

Production Totals	0.00	0.00			
--------------------------	------	------	--	--	--

SND

Date listed is last day of month that production numbers were reported for.

Well Name	Date:	Oil Production (Barrels)	Water Production (Barrels)	Operator	Days
Sand Dune 88-35	31-Jan-18	0.00	0.00	Kirkwood Oil & Gas	0

Production Totals	0.00	0.00			
--------------------------	------	------	--	--	--

SSP

Date listed is last day of month that production numbers were reported for.

Well Name	Date:	Oil Production (Barrels)	Water Production (Barrels)	Operator	Days
Federal 12-14	31-Jan-18	0.00	0.00	Grant Canyon Oil & Gas	0
Federal 5-14	31-Jan-18	0.00	0.00	Grant Canyon Oil & Gas	0
Sans Spring 5-14A	31-Jan-18	0.00	0.00	Grant Canyon Oil & Gas	0

Production Totals	0.00	0.00			
--------------------------	------	------	--	--	--

TMR

Date listed is last day of month that production numbers were reported for.

Well Name	Date:	Oil Production (Barrels)	Water Production (Barrels)	Operator	Days
East Inselberg 36-33	31-Jan-18	0.00	0.00	Makoil Inc	0

NEVADA OIL PATCH REPORT

Produced by the Division of Minerals

Munson Ranch 11-23	31-Jan-18	0.00	0.00	Makoil Inc	0
Munson Ranch 12-14	31-Jan-18	0.00	0.00	Makoil Inc	0
Munson Ranch 12-24	31-Jan-18	274.00	869.00	Makoil Inc	31
Munson Ranch 12-32	31-Jan-18	393.00	2,171.00	Makoil Inc	31
Munson Ranch 12-33	31-Jan-18	0.00	0.00	Makoil Inc	0
Munson Ranch 12-34	31-Jan-18	351.00	280.00	Makoil Inc	31
Munson Ranch 12-43	31-Jan-18	776.00	2,116.00	Makoil Inc	31
Munson Ranch 13-1	31-Jan-18	0.00	0.00	Makoil Inc	0
Munson Ranch 13-11	31-Jan-18	37.00	2,143.00	Makoil Inc	6
Munson Ranch 13-11	31-Jan-18	211.00	1,176.00	Makoil Inc	31
Munson Ranch 13-12	31-Jan-18	0.00	0.00	Makoil Inc	0
Munson Ranch 13-14	31-Jan-18	432.00	6,816.00	Makoil Inc	31
Munson Ranch 13-21	31-Jan-18	390.00	1,710.00	Makoil Inc	31
Munson Ranch 13-24	31-Jan-18	164.00	216.00	Makoil Inc	31
Munson Ranch 13-31	31-Jan-18	362.00	1,802.00	Makoil Inc	31
Munson Ranch 13-32	31-Jan-18	478.00	3,449.00	Makoil Inc	31
Munson Ranch 13-33	31-Jan-18	77.00	315.00	Makoil Inc	31
Munson Ranch 13-41	31-Jan-18	852.00	5,761.00	Makoil Inc	31
Munson Ranch 13-42	31-Jan-18	75.00	5,848.00	Makoil Inc	31
Munson Ranch 13-45	31-Jan-18	0.00	0.00	Makoil Inc	0
Munson Ranch 13-46	31-Jan-18	0.00	0.00	Makoil Inc	0
Munson Ranch 14-23	31-Jan-18	204.00	1,488.00	Makoil Inc	31
Munson Ranch 14-32	31-Jan-18	397.00	6,650.00	Makoil Inc	31
Munson Ranch 14-33	31-Jan-18	0.00	0.00	Makoil Inc	0
Munson Ranch 14-34	31-Jan-18	0.00	0.00	Makoil Inc	0
Munson Ranch 14-34	31-Jan-18	187.00	527.00	Makoil Inc	31
Munson Ranch 14-41	31-Jan-18	0.00	0.00	Makoil Inc	0
Munson Ranch 14-44	31-Jan-18	255.00	10,530.00	Makoil Inc	31
Munson Ranch 14-49	31-Jan-18	0.00	0.00	Makoil Inc	0
Munson Ranch 14-49	31-Jan-18	0.00	0.00	Makoil Inc	0
Trap Spring 14-42	31-Jan-18	0.00	0.00	Makoil Inc	0
Trap Spring 16	31-Jan-18	285.00	10,071.00	Makoil Inc	31

NEVADA OIL PATCH REPORT

Produced by the Division of Minerals

Trap Spring 19	31-Jan-18	1,159.00	465.00	Makoil Inc	31
Trap Spring 2 48-27	31-Jan-18	471.00	71.00	Makoil Inc	31
Trap Spring 23-41	31-Jan-18	40.00	62.00	Makoil Inc	31
Trap Spring 27-41	31-Jan-18	0.00	0.00	Makoil Inc	0
Trap Spring 3	31-Jan-18	927.00	95,202.00	Makoil Inc	31
Trap Spring 8	31-Jan-18	0.00	0.00	Makoil Inc	0
Trap Spring 9	31-Jan-18	2,238.00	38,508.00	Makoil Inc	31
Zuspann 24-3	31-Jan-18	0.00	0.00	Makoil Inc	0
Production Totals		11,035.00	198,246.00		

TOM

Date listed is last day of month that production numbers were reported for.

Well Name	Date:	Oil Production (Barrels)	Water Production (Barrels)	Operator	Days
Tomera Ranch 3	31-Jan-18	0.00	0.00	Tomera Oil Fields LLC	0
Tomera Ranch 33-1B	31-Jan-18	0.00	0.00	Tomera Oil Fields LLC	0
Production Totals		0.00	0.00		

NEVADA OIL PATCH REPORT

Produced by the Division of Minerals

Nevada Gas Production Details

KSP

Date listed is last day of month that production numbers were reported for.

Well Name	Date:	Gas Production (MCF)	Operator
Kate Spring 1	1/31/2018	20	Western General Inc
Kate Spring 1-A	1/31/2018	135	Western General Inc
Kate Spring 1-C	1/31/2018	1	Western General Inc
Taylor Federal 1	1/31/2018	38	Western General Inc
Production Totals:		194	

NEVADA OIL PATCH REPORT

Produced by the Division of Minerals

Report for the Month of:

February, 2018

Production Summary (Barrels):

Total Nevada oil production for the period:

20,868

Production for the same period last year:

21,229

Total Nevada gas production for the period:

258 MCF

Gas production for the same period last year:

258 MCF

Permitting:

Permits to drill issued by NDOM in the period:

1

Permits issued for the same period last year:

0

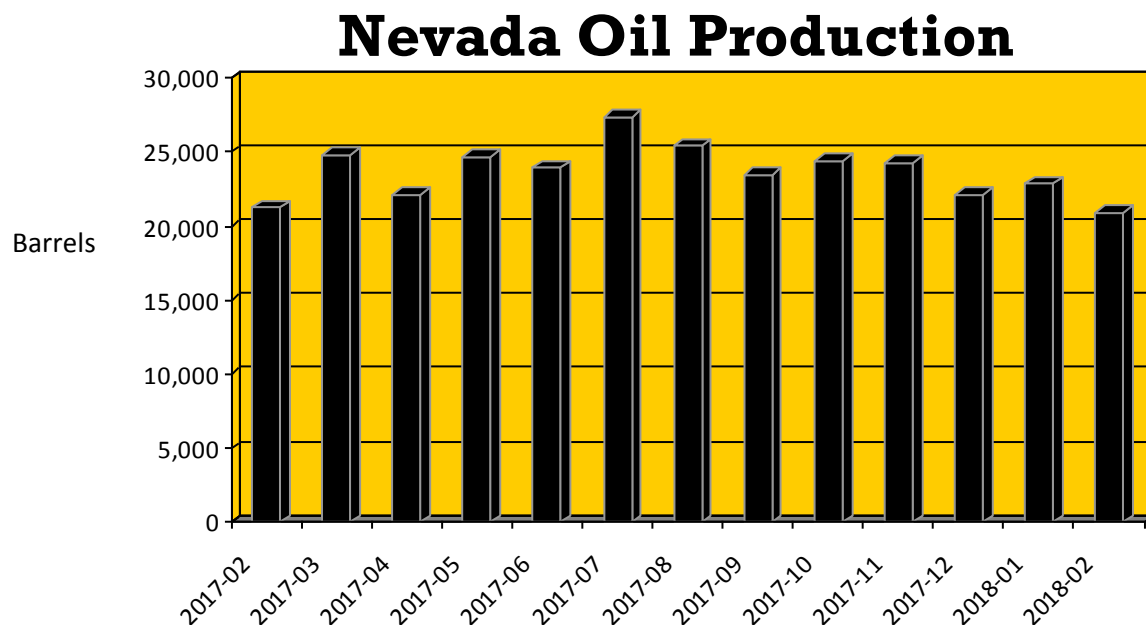
Rig Count:

Rotary rigs operating during the period:

0

Rotary rigs operating same period last year:

0



NEVADA OIL PATCH REPORT

Produced by the Division of Minerals

Nevada Oil/Gas Field Summary

Nye County:

BAC - Bacon Flat Field: First Production - January, 1981
CUR - Currant Field: First Production - February, 1979
CYN - Grand Canyon Field: First Production - September, 1983
DUC - Duckwater Creek Field: First Production - May, 1990
ESP - Eagle Springs Field: First Production - March, 1954
GSR - Ghost Ranch Field: First Production - August, 1996
KAT - Kate Spring Field: First Production - January, 1986
SND - Sand Dune Field: First Production - January, 1998
SSP - Sans Spring Field: First Production - March, 1993
TMR - Trap Spring Field: First Production - November, 1976
EIN - East Inselberg Field: First Production - April, 2005

Elko County:

DEA - Deadman Creek: First Production - May, 1997
HBT - Humboldt Field: First Production - April, 2014
HUN - Huntington Field: First Production - November, 2014
TOA - Toana Draw Field: First Production - January, 2007

Eureka County:

BAR - Three Bar Field: First Production - March, 1990
BLK - Blackburn Field: First Production - April, 1982
NWC - North Willow Creek: First Production - April, 1988
TOM - Tomera Ranch Field: First Production - December, 1987

NEVADA OIL PATCH REPORT

Produced by the Division of Minerals

Oil Production Per Field for Current Period:

Field:	Barrels Produced:
BAC	411
BLK	2,450
CUR	0
CYN	3,039
DUC	0
ESP	2,480
EXP	0
GSR	953
KSP	2,168
NWC	0
SND	0
SSP	0
TMR	9,367
TOM	0

NEVADA OIL PATCH REPORT

Produced by the Division of Minerals

Nevada Oil Production Details

BAC

Date listed is last day of month that production numbers were reported for.

Well Name	Date:	Oil Production (Barrels)	Water Production (Barrels)	Operator	Days
Bacon Flat 23-17	28-Feb-18	0.00	0.00	Grant Canyon Oil & Gas	0
Bacon Flat 23-17A	28-Feb-18	411.00	5,260.00	Grant Canyon Oil & Gas	28
Production Totals		411.00	5,260.00		

BLK

Date listed is last day of month that production numbers were reported for.

Well Name	Date:	Oil Production (Barrels)	Water Production (Barrels)	Operator	Days
Blackburn 10	28-Feb-18	329.00	2,158.00	Blackburn Oil and Gas LLC	28
Blackburn 14	28-Feb-18	887.00	1,820.00	Blackburn Oil and Gas LLC	28
Blackburn 16	28-Feb-18	98.00	2,256.00	Blackburn Oil and Gas LLC	27
Blackburn 18	28-Feb-18	380.00	61,435.00	Blackburn Oil and Gas LLC	28
Blackburn 19	28-Feb-18	756.00	76,416.00	Blackburn Oil and Gas LLC	28
Blackburn 22	28-Feb-18	0.00	0.00	Grant Canyon Oil & Gas	0
Production Totals		2,450.00	144,085.00		

CUR

Date listed is last day of month that production numbers were reported for.

Well Name	Date:	Oil Production (Barrels)	Water Production (Barrels)	Operator	Days
Currant 1	28-Feb-18	0.00	0.00	Makoil Inc	0
Production Totals		0.00	0.00		

CYN

Date listed is last day of month that production numbers were reported for.

Well Name	Date:	Oil Production (Barrels)	Water Production (Barrels)	Operator	Days
Grant Canyon 10	28-Feb-18	1,624.00	20,355.00	Grant Canyon Oil & Gas	28
Grant Canyon 22-21	28-Feb-18	435.00	18,405.00	Grant Canyon Oil & Gas	28
Grant Canyon 7	28-Feb-18	0.00	0.00	Grant Canyon Oil & Gas	0
Grant Canyon 9	28-Feb-18	980.00	105.00	Grant Canyon Oil & Gas	28
Production Totals		3,039.00	38,865.00		

NEVADA OIL PATCH REPORT

Produced by the Division of Minerals

DUC

Date listed is last day of month that production numbers were reported for.

Well Name	Date:	Oil Production (Barrels)	Water Production (Barrels)	Operator	Days
Duckwater Creek 19-	28-Feb-18	0.00	0.00	Makoil Inc	0
Production Totals		0.00	0.00		

ESP

Date listed is last day of month that production numbers were reported for.

Well Name	Date:	Oil Production (Barrels)	Water Production (Barrels)	Operator	Days
Eagle Spring 13-36	28-Feb-18	21.00	40.00	Kirkwood Oil & Gas	27
Eagle Spring 23-36	28-Feb-18	827.00	1,204.00	Kirkwood Oil & Gas	28
Eagle Spring 24-36	28-Feb-18	0.00	0.00	Kirkwood Oil & Gas	0
Eagle Spring 44-35	28-Feb-18	0.00	0.00	Kirkwood Oil & Gas	0
Eagle Spring 54-35	28-Feb-18	46.00	906.00	Kirkwood Oil & Gas	4
Eagle Spring 55-35	28-Feb-18	0.00	0.00	Kirkwood Oil & Gas	0
Eagle Spring 64-35	28-Feb-18	0.00	0.00	Kirkwood Oil & Gas	0
Eagle Spring 82-35	28-Feb-18	185.00	23,473.00	Kirkwood Oil & Gas	28
Eagle Spring 83-35	28-Feb-18	0.00	0.00	Kirkwood Oil & Gas	0
Eagle Springs 2-36	28-Feb-18	0.00	0.00	Kirkwood Oil & Gas	0
Eagle Springs 35-35	28-Feb-18	52.00	1,442.00	Kirkwood Oil & Gas	14
Eagle Springs 43-36	28-Feb-18	0.00	0.00	Kirkwood Oil & Gas	0
Eagle Springs 4-36	28-Feb-18	0.00	0.00	Kirkwood Oil & Gas	0
Eagle Springs 5-36	28-Feb-18	1,079.00	622.00	Kirkwood Oil & Gas	28
Eagle Springs 73-35	28-Feb-18	266.00	8,195.00	Kirkwood Oil & Gas	28
Eagle Springs 74-35	28-Feb-18	0.00	0.00	Kirkwood Oil & Gas	0
EagleSprings 15-35	28-Feb-18	4.00	63.00	Kirkwood Oil & Gas	1
Production Totals		2,480.00	35,945.00		

GSR

Date listed is last day of month that production numbers were reported for.

Well Name	Date:	Oil Production (Barrels)	Water Production (Barrels)	Operator	Days
Ghost Ranch 2-21X	28-Feb-18	362.00	8,989.00	Makoil Inc	28
Ghost Ranch 38-35	28-Feb-18	163.00	10,272.00	Kirkwood Oil & Gas	28
Ghost Ranch 47-35	28-Feb-18	279.00	7,440.00	Kirkwood Oil & Gas	28

NEVADA OIL PATCH REPORT

Produced by the Division of Minerals

Ghost Ranch 48-35	28-Feb-18	149.00	10,000.00	Kirkwood Oil & Gas	28
Production Totals		953.00	36,701.00		

KSP

Date listed is last day of month that production numbers were reported for.

Well Name	Date:	Oil Production (Barrels)	Water Production (Barrels)	Operator	Days
Kate Spring 1	28-Feb-18	500.00	5,000.00	Western General Inc	6
Kate Spring 12-2	28-Feb-18	496.80	7,620.00	Makoil Inc	28
Kate Spring 1-A	28-Feb-18	899.00	21,330.00	Western General Inc	22
Kate Spring 1-C	28-Feb-18	0.00	0.00	Western General Inc	0
Taylor Federal 1	28-Feb-18	272.00	11,003.00	Western General Inc	28
Taylor Federal 2	28-Feb-18	0.00	0.00	Western General Inc	0
Production Totals		2,167.80	44,953.00		

NWC

Date listed is last day of month that production numbers were reported for.

Well Name	Date:	Oil Production (Barrels)	Water Production (Barrels)	Operator	Days
N Willow Creek 6-27	28-Feb-18	0.00	0.00	Kirkwood Oil & Gas	0
Production Totals		0.00	0.00		

SND

Date listed is last day of month that production numbers were reported for.

Well Name	Date:	Oil Production (Barrels)	Water Production (Barrels)	Operator	Days
Sand Dune 88-35	28-Feb-18	0.00	0.00	Kirkwood Oil & Gas	0
Production Totals		0.00	0.00		

SSP

Date listed is last day of month that production numbers were reported for.

Well Name	Date:	Oil Production (Barrels)	Water Production (Barrels)	Operator	Days
Federal 12-14	28-Feb-18	0.00	0.00	Grant Canyon Oil & Gas	0
Federal 5-14	28-Feb-18	0.00	0.00	Grant Canyon Oil & Gas	0
Sans Spring 5-14A	28-Feb-18	0.00	0.00	Grant Canyon Oil & Gas	0
Production Totals		0.00	0.00		

TMR

Date listed is last day of month that production numbers were reported for.

Well Name	Date:	Oil Production (Barrels)	Water Production (Barrels)	Operator	Days
East Inselberg 36-33	28-Feb-18	0.00	0.00	Makoil Inc	0

NEVADA OIL PATCH REPORT

Produced by the Division of Minerals

Munson Ranch 11-23	28-Feb-18	0.00	0.00	Makoil Inc	0
Munson Ranch 12-14	28-Feb-18	15.00	1.00	Makoil Inc	1
Munson Ranch 12-24	28-Feb-18	268.00	784.00	Makoil Inc	28
Munson Ranch 12-32	28-Feb-18	372.00	1,810.00	Makoil Inc	28
Munson Ranch 12-33	28-Feb-18	0.00	0.00	Makoil Inc	0
Munson Ranch 12-34	28-Feb-18	328.00	252.00	Makoil Inc	28
Munson Ranch 12-43	28-Feb-18	719.00	1,896.00	Makoil Inc	28
Munson Ranch 13-1	28-Feb-18	0.00	0.00	Makoil Inc	0
Munson Ranch 13-11	28-Feb-18	0.00	0.00	Makoil Inc	0
Munson Ranch 13-11	28-Feb-18	161.00	1,064.00	Makoil Inc	28
Munson Ranch 13-12	28-Feb-18	0.00	0.00	Makoil Inc	0
Munson Ranch 13-14	28-Feb-18	367.00	6,233.00	Makoil Inc	28
Munson Ranch 13-21	28-Feb-18	347.00	1,535.00	Makoil Inc	28
Munson Ranch 13-24	28-Feb-18	147.00	196.00	Makoil Inc	28
Munson Ranch 13-31	28-Feb-18	320.00	1,621.00	Makoil Inc	28
Munson Ranch 13-32	28-Feb-18	425.00	3,097.00	Makoil Inc	28
Munson Ranch 13-33	28-Feb-18	84.00	280.00	Makoil Inc	28
Munson Ranch 13-41	28-Feb-18	410.00	3,112.00	Makoil Inc	18
Munson Ranch 13-42	28-Feb-18	69.00	5,355.00	Makoil Inc	28
Munson Ranch 13-45	28-Feb-18	0.00	0.00	Makoil Inc	0
Munson Ranch 13-46	28-Feb-18	0.00	0.00	Makoil Inc	0
Munson Ranch 14-23	28-Feb-18	182.00	1,336.00	Makoil Inc	28
Munson Ranch 14-32	28-Feb-18	376.00	6,065.00	Makoil Inc	28
Munson Ranch 14-33	28-Feb-18	0.00	0.00	Makoil Inc	0
Munson Ranch 14-34	28-Feb-18	0.00	0.00	Makoil Inc	0
Munson Ranch 14-34	28-Feb-18	167.00	476.00	Makoil Inc	28
Munson Ranch 14-41	28-Feb-18	0.00	0.00	Makoil Inc	0
Munson Ranch 14-44	28-Feb-18	260.00	9,553.00	Makoil Inc	28
Munson Ranch 14-49	28-Feb-18	0.00	0.00	Makoil Inc	0
Munson Ranch 14-49	28-Feb-18	0.00	0.00	Makoil Inc	0
Trap Spring 14-42	28-Feb-18	0.00	0.00	Makoil Inc	0
Trap Spring 16	28-Feb-18	245.00	9,219.00	Makoil Inc	28

NEVADA OIL PATCH REPORT

Produced by the Division of Minerals

Trap Spring 19	28-Feb-18	1,003.00	476.00	Makoil Inc	28
Trap Spring 2 48-27	28-Feb-18	417.00	56.00	Makoil Inc	28
Trap Spring 23-41	28-Feb-18	26.00	33.00	Makoil Inc	11
Trap Spring 27-41	28-Feb-18	0.00	0.00	Makoil Inc	0
Trap Spring 3	28-Feb-18	821.00	85,893.00	Makoil Inc	28
Trap Spring 8	28-Feb-18	0.00	0.00	Makoil Inc	0
Trap Spring 9	28-Feb-18	1,838.00	34,393.00	Makoil Inc	28
Zuspann 24-3	28-Feb-18	0.00	0.00	Makoil Inc	0
Production Totals		9,367.00	174,736.00		

TOM

Date listed is last day of month that production numbers were reported for.

Well Name	Date:	Oil Production (Barrels)	Water Production (Barrels)	Operator	Days
Tomera Ranch 3	28-Feb-18	0.00	0.00	Tomera Oil Fields LLC	0
Tomera Ranch 33-1B	28-Feb-18	0.00	0.00	Tomera Oil Fields LLC	0
Production Totals		0.00	0.00		

NEVADA OIL PATCH REPORT

Produced by the Division of Minerals

Nevada Gas Production Details

KSP

Date listed is last day of month that production numbers were reported for.

Well Name	Date:	Gas Production (MCF)	Operator
Kate Spring 1	2/28/2018	20	Western General Inc
Kate Spring 12-2	2/28/2018	99	Makoil Inc
Kate Spring 1-A	2/28/2018	113	Western General Inc
Kate Spring 1-C	2/28/2018	0	Western General Inc
Taylor Federal 1	2/28/2018	26	Western General Inc
Production Totals:		258	

NEVADA OIL PATCH REPORT

Produced by the Division of Minerals

Report for the Month of:

March, 2018

Production Summary (Barrels):

Total Nevada oil production for the period:

20,679

Production for the same period last year:

24,808

Total Nevada gas production for the period:

241 MCF

Gas production for the same period last year:

323 MCF

Permitting:

Permits to drill issued by NDOM in the period:

0

Permits issued for the same period last year:

0

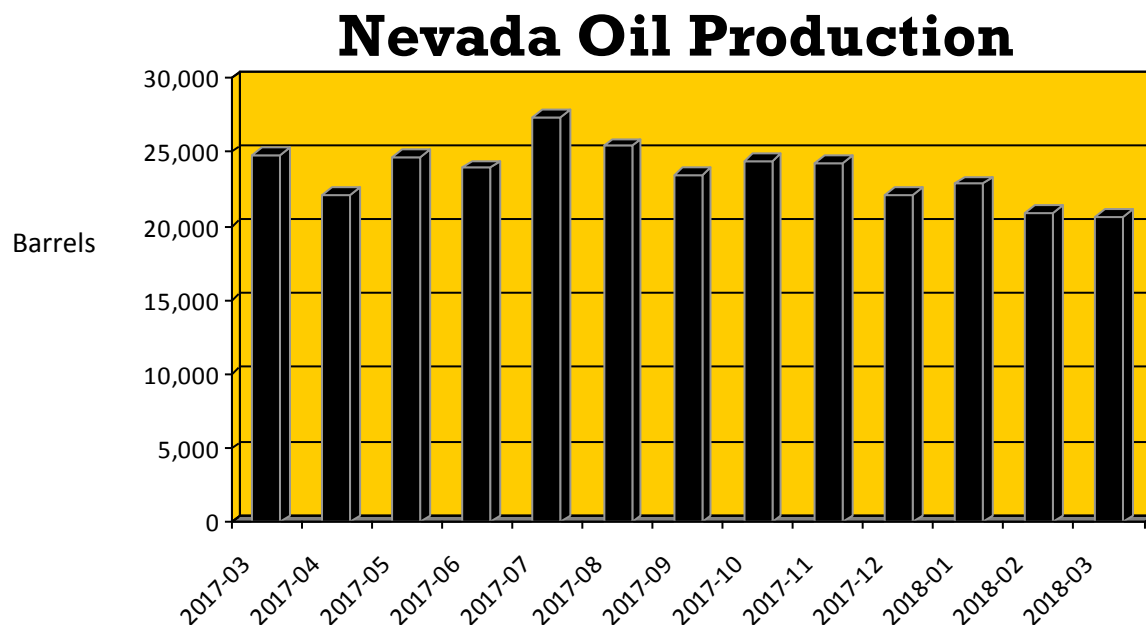
Rig Count:

Rotary rigs operating during the period:

0

Rotary rigs operating same period last year:

0



NEVADA OIL PATCH REPORT

Produced by the Division of Minerals

Nevada Oil/Gas Field Summary

Nye County:

BAC - Bacon Flat Field: First Production - January, 1981

CUR - Currant Field: First Production - February, 1979

CYN - Grand Canyon Field: First Production - September, 1983

DUC - Duckwater Creek Field: First Production - May, 1990

ESP - Eagle Springs Field: First Production - March, 1954

GSR - Ghost Ranch Field: First Production - August, 1996

KAT - Kate Spring Field: First Production - January, 1986

SND - Sand Dune Field: First Production - January, 1998

SSP - Sans Spring Field: First Production - March, 1993

TMR - Trap Spring Field: First Production - November, 1976

EIN - East Inselberg Field: First Production - April, 2005

Elko County:

DEA - Deadman Creek: First Production - May, 1997

HBT - Humboldt Field: First Production - April, 2014

HUN - Huntington Field: First Production - November, 2014

TOA - Toana Draw Field: First Production - January, 2007

Eureka County:

BAR - Three Bar Field: First Production - March, 1990

BLK - Blackburn Field: First Production - April, 1982

NWC - North Willow Creek: First Production - April, 1988

TOM - Tomera Ranch Field: First Production - December, 1987

NEVADA OIL PATCH REPORT

Produced by the Division of Minerals

Oil Production Per Field for Current Period:

Field:	Barrels Produced:
BAC	458
BLK	2,014
CUR	0
CYN	2,165
DUC	0
ESP	2,376
EXP	0
GSR	1,190
KSP	1,993
NWC	0
SND	0
SSP	12
TMR	10,471
TOM	0

NEVADA OIL PATCH REPORT

Produced by the Division of Minerals

Nevada Oil Production Details

BAC

Date listed is last day of month that production numbers were reported for.

Well Name	Date:	Oil Production (Barrels)	Water Production (Barrels)	Operator	Days
Bacon Flat 23-17	31-Mar-18	0.00	0.00	Grant Canyon Oil & Gas	0
Bacon Flat 23-17A	31-Mar-18	458.00	2,787.00	Grant Canyon Oil & Gas	31
Production Totals		458.00	2,787.00		

BLK

Date listed is last day of month that production numbers were reported for.

Well Name	Date:	Oil Production (Barrels)	Water Production (Barrels)	Operator	Days
Blackburn 10	31-Mar-18	560.00	2,539.00	Blackburn Oil and Gas LLC	30
Blackburn 14	31-Mar-18	1,031.00	2,091.00	Blackburn Oil and Gas LLC	30
Blackburn 16	31-Mar-18	118.00	2,689.00	Blackburn Oil and Gas LLC	30
Blackburn 18	31-Mar-18	244.00	70,326.00	Blackburn Oil and Gas LLC	31
Blackburn 19	31-Mar-18	61.00	89,189.00	Blackburn Oil and Gas LLC	31
Blackburn 22	31-Mar-18	0.00	0.00	Grant Canyon Oil & Gas	0
Production Totals		2,014.00	166,834.00		

CUR

Date listed is last day of month that production numbers were reported for.

Well Name	Date:	Oil Production (Barrels)	Water Production (Barrels)	Operator	Days
Currant 1	31-Mar-18	0.00	0.00	Makoil Inc	0
Production Totals		0.00	0.00		

CYN

Date listed is last day of month that production numbers were reported for.

Well Name	Date:	Oil Production (Barrels)	Water Production (Barrels)	Operator	Days
Grant Canyon 10	31-Mar-18	1,228.00	17,664.00	Grant Canyon Oil & Gas	25
Grant Canyon 22-21	31-Mar-18	496.00	21,071.00	Grant Canyon Oil & Gas	31
Grant Canyon 7	31-Mar-18	0.00	0.00	Grant Canyon Oil & Gas	0
Grant Canyon 9	31-Mar-18	441.00	43.00	Grant Canyon Oil & Gas	25
Production Totals		2,165.00	38,778.00		

NEVADA OIL PATCH REPORT

Produced by the Division of Minerals

DUC

Date listed is last day of month that production numbers were reported for.

Well Name	Date:	Oil Production (Barrels)	Water Production (Barrels)	Operator	Days
Duckwater Creek 19-	31-Mar-18	0.00	0.00	Makoil Inc	0
Production Totals		0.00	0.00		

ESP

Date listed is last day of month that production numbers were reported for.

Well Name	Date:	Oil Production (Barrels)	Water Production (Barrels)	Operator	Days
Eagle Spring 13-36	31-Mar-18	274.00	9,538.00	Kirkwood Oil & Gas	31
Eagle Spring 23-36	31-Mar-18	740.00	1,023.00	Kirkwood Oil & Gas	29
Eagle Spring 24-36	31-Mar-18	1.00	4.00	Kirkwood Oil & Gas	1
Eagle Spring 44-35	31-Mar-18	0.00	0.00	Kirkwood Oil & Gas	0
Eagle Spring 54-35	31-Mar-18	0.00	0.00	Kirkwood Oil & Gas	0
Eagle Spring 55-35	31-Mar-18	0.00	0.00	Kirkwood Oil & Gas	0
Eagle Spring 64-35	31-Mar-18	0.00	0.00	Kirkwood Oil & Gas	0
Eagle Spring 82-35	31-Mar-18	177.00	21,252.00	Kirkwood Oil & Gas	31
Eagle Spring 83-35	31-Mar-18	0.00	0.00	Kirkwood Oil & Gas	0
Eagle Springs 1-36	31-Mar-18	0.00	0.00	Kirkwood Oil & Gas	0
Eagle Springs 2-36	31-Mar-18	0.00	0.00	Kirkwood Oil & Gas	0
Eagle Springs 35-35	31-Mar-18	0.00	0.00	Kirkwood Oil & Gas	0
Eagle Springs 43-36	31-Mar-18	0.00	0.00	Kirkwood Oil & Gas	0
Eagle Springs 4-36	31-Mar-18	0.00	0.00	Kirkwood Oil & Gas	0
Eagle Springs 5-36	31-Mar-18	933.00	511.00	Kirkwood Oil & Gas	28
Eagle Springs 73-35	31-Mar-18	251.00	7,332.00	Kirkwood Oil & Gas	31
Eagle Springs 74-35	31-Mar-18	0.00	0.00	Kirkwood Oil & Gas	0
EagleSprings 15-35	31-Mar-18	0.00	0.00	Kirkwood Oil & Gas	0
Production Totals		2,376.00	39,660.00		

GSR

Date listed is last day of month that production numbers were reported for.

Well Name	Date:	Oil Production (Barrels)	Water Production (Barrels)	Operator	Days
Ghost Ranch 2-21X	31-Mar-18	439.00	9,469.00	Makoil Inc	31
Ghost Ranch 38-35	31-Mar-18	207.00	11,319.00	Kirkwood Oil & Gas	31

NEVADA OIL PATCH REPORT

Produced by the Division of Minerals

Ghost Ranch 47-35	31-Mar-18	354.00	8,198.00	Kirkwood Oil & Gas	31
Ghost Ranch 48-35	31-Mar-18	190.00	11,019.00	Kirkwood Oil & Gas	31
Production Totals		1,190.00	40,005.00		

KSP

Date listed is last day of month that production numbers were reported for.

Well Name	Date:	Oil Production (Barrels)	Water Production (Barrels)	Operator	Days
Kate Spring 1	31-Mar-18	500.00	5,000.00	Western General Inc	6
Kate Spring 12-2	31-Mar-18	496.00	8,362.00	Makoil Inc	31
Kate Spring 1-A	31-Mar-18	956.00	20,002.00	Western General Inc	25
Kate Spring 1-C	31-Mar-18	0.00	0.00	Western General Inc	0
Taylor Federal 1	31-Mar-18	41.00	12,661.00	Western General Inc	31
Production Totals		1,993.00	46,025.00		

NWC

Date listed is last day of month that production numbers were reported for.

Well Name	Date:	Oil Production (Barrels)	Water Production (Barrels)	Operator	Days
N Willow Creek 6-27	31-Mar-18	0.00	0.00	Kirkwood Oil & Gas	0
Production Totals		0.00	0.00		

SND

Date listed is last day of month that production numbers were reported for.

Well Name	Date:	Oil Production (Barrels)	Water Production (Barrels)	Operator	Days
Sand Dune 88-35	31-Mar-18	0.00	0.00	Kirkwood Oil & Gas	0
Production Totals		0.00	0.00		

SSP

Date listed is last day of month that production numbers were reported for.

Well Name	Date:	Oil Production (Barrels)	Water Production (Barrels)	Operator	Days
Federal 12-14	31-Mar-18	0.00	0.00	Grant Canyon Oil & Gas	0
Federal 5-14	31-Mar-18	0.00	0.00	Grant Canyon Oil & Gas	0
Sans Spring 5-14A	31-Mar-18	12.00	0.00	Grant Canyon Oil & Gas	1
Production Totals		12.00	0.00		

TMR

Date listed is last day of month that production numbers were reported for.

Well Name	Date:	Oil Production (Barrels)	Water Production (Barrels)	Operator	Days
East Inselberg 36-33	31-Mar-18	0.00	0.00	Makoil Inc	0

NEVADA OIL PATCH REPORT

Produced by the Division of Minerals

Munson Ranch 11-23	31-Mar-18	0.00	0.00	Makoil Inc	0
Munson Ranch 12-14	31-Mar-18	10.00	1.00	Makoil Inc	1
Munson Ranch 12-24	31-Mar-18	297.00	865.00	Makoil Inc	31
Munson Ranch 12-32	31-Mar-18	363.00	1,940.00	Makoil Inc	31
Munson Ranch 12-33	31-Mar-18	0.00	0.00	Makoil Inc	0
Munson Ranch 12-34	31-Mar-18	361.00	277.00	Makoil Inc	31
Munson Ranch 12-43	31-Mar-18	796.00	2,102.00	Makoil Inc	31
Munson Ranch 13-1	31-Mar-18	0.00	0.00	Makoil Inc	0
Munson Ranch 13-11	31-Mar-18	0.00	0.00	Makoil Inc	0
Munson Ranch 13-11	31-Mar-18	186.00	1,174.00	Makoil Inc	31
Munson Ranch 13-12	31-Mar-18	0.00	0.00	Makoil Inc	0
Munson Ranch 13-14	31-Mar-18	408.00	6,910.00	Makoil Inc	31
Munson Ranch 13-21	31-Mar-18	363.00	1,687.00	Makoil Inc	31
Munson Ranch 13-24	31-Mar-18	164.00	216.00	Makoil Inc	31
Munson Ranch 13-31	31-Mar-18	346.00	1,800.00	Makoil Inc	31
Munson Ranch 13-32	31-Mar-18	455.00	3,415.00	Makoil Inc	31
Munson Ranch 13-33	31-Mar-18	88.00	309.00	Makoil Inc	31
Munson Ranch 13-41	31-Mar-18	857.00	5,929.00	Makoil Inc	31
Munson Ranch 13-42	31-Mar-18	66.00	5,877.00	Makoil Inc	31
Munson Ranch 13-45	31-Mar-18	0.00	0.00	Makoil Inc	0
Munson Ranch 13-46	31-Mar-18	0.00	0.00	Makoil Inc	0
Munson Ranch 14-23	31-Mar-18	187.00	1,464.00	Makoil Inc	31
Munson Ranch 14-32	31-Mar-18	410.00	6,594.00	Makoil Inc	31
Munson Ranch 14-33	31-Mar-18	0.00	0.00	Makoil Inc	0
Munson Ranch 14-34	31-Mar-18	0.00	0.00	Makoil Inc	0
Munson Ranch 14-34	31-Mar-18	186.00	527.00	Makoil Inc	31
Munson Ranch 14-41	31-Mar-18	0.00	0.00	Makoil Inc	0
Munson Ranch 14-44	31-Mar-18	252.00	7,668.00	Makoil Inc	23
Munson Ranch 14-49	31-Mar-18	0.00	0.00	Makoil Inc	0
Munson Ranch 14-49	31-Mar-18	0.00	0.00	Makoil Inc	0
Trap Spring 14-42	31-Mar-18	0.00	0.00	Makoil Inc	0
Trap Spring 16	31-Mar-18	252.00	9,340.00	Makoil Inc	29

NEVADA OIL PATCH REPORT

Produced by the Division of Minerals

Trap Spring 19	31-Mar-18	1,169.00	527.00	Makoil Inc	31
Trap Spring 2 48-27	31-Mar-18	465.00	77.00	Makoil Inc	31
Trap Spring 23-41	31-Mar-18	66.00	24.00	Makoil Inc	4
Trap Spring 27-41	31-Mar-18	0.00	0.00	Makoil Inc	0
Trap Spring 3	31-Mar-18	914.00	95,163.00	Makoil Inc	31
Trap Spring 8	31-Mar-18	0.00	0.00	Makoil Inc	0
Trap Spring 9	31-Mar-18	1,810.00	37,873.00	Makoil Inc	31
Zuspann 24-3	31-Mar-18	0.00	0.00	Makoil Inc	0
Production Totals		10,471.00	191,759.00		

TOM

Date listed is last day of month that production numbers were reported for.

Well Name	Date:	Oil Production (Barrels)	Water Production (Barrels)	Operator	Days
Tomera Ranch 3	31-Mar-18	0.00	0.00	Tomera Oil Fields LLC	0
Tomera Ranch 33-1B	31-Mar-18	0.00	0.00	Tomera Oil Fields LLC	0
Production Totals		0.00	0.00		

NEVADA OIL PATCH REPORT

Produced by the Division of Minerals

Nevada Gas Production Details

KSP

Date listed is last day of month that production numbers were reported for.

Well Name	Date:	Gas Production (MCF)	Operator
Kate Spring 1	3/31/2018	20	Western General Inc
Kate Spring 12-2	3/31/2018	99	Makoil Inc
Kate Spring 1-A	3/31/2018	118	Western General Inc
Kate Spring 1-C	3/31/2018	0	Western General Inc
Taylor Federal 1	3/31/2018	4	Western General Inc
Taylor Federal 2	3/31/2018	0	Western General Inc
Production Totals:		241	

NEVADA OIL PATCH REPORT

Produced by the Division of Minerals

Report for the Month of:

April, 2018

Production Summary (Barrels):

Total Nevada oil production for the period:

20,552

Production for the same period last year:

22,089

Total Nevada gas production for the period:

272 MCF

Gas production for the same period last year:

257 MCF

Permitting:

Permits to drill issued by NDOM in the period:

0

Permits issued for the same period last year:

0

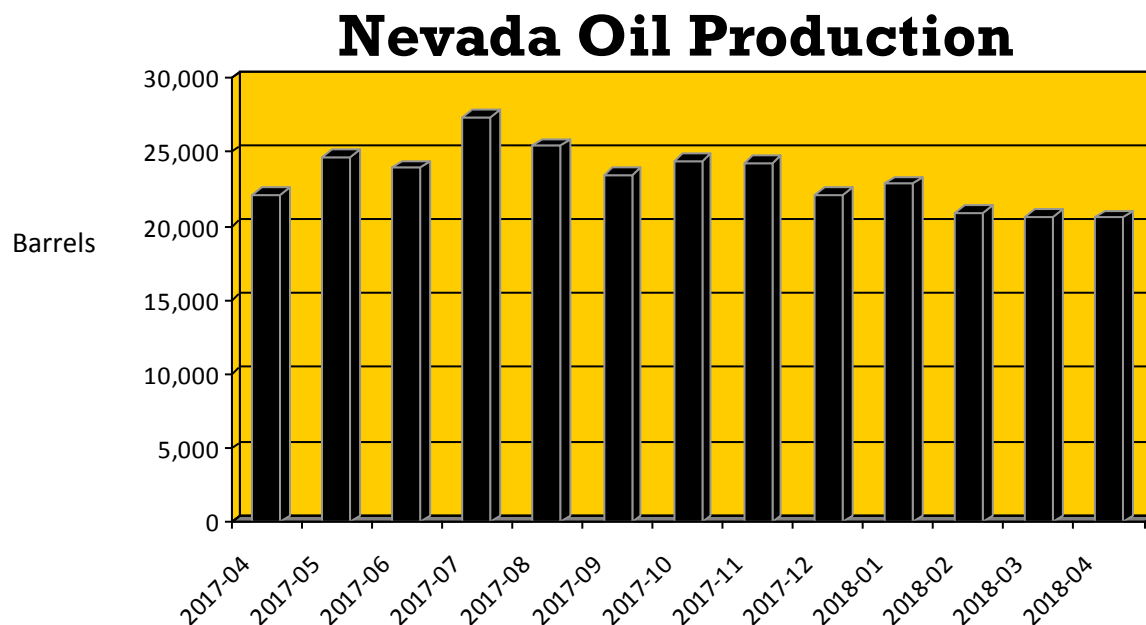
Rig Count:

Rotary rigs operating during the period:

0

Rotary rigs operating same period last year:

0



NEVADA OIL PATCH REPORT

Produced by the Division of Minerals

Nevada Oil/Gas Field Summary

Nye County:

BAC - Bacon Flat Field: First Production - January, 1981
CUR - Currant Field: First Production - February, 1979
CYN - Grand Canyon Field: First Production - September, 1983
DUC - Duckwater Creek Field: First Production - May, 1990
ESP - Eagle Springs Field: First Production - March, 1954
GSR - Ghost Ranch Field: First Production - August, 1996
KAT - Kate Spring Field: First Production - January, 1986
SND - Sand Dune Field: First Production - January, 1998
SSP - Sans Spring Field: First Production - March, 1993
TMR - Trap Spring Field: First Production - November, 1976
EIN - East Inselberg Field: First Production - April, 2005

Elko County:

DEA - Deadman Creek: First Production - May, 1997
HBT - Humboldt Field: First Production - April, 2014
HUN - Huntington Field: First Production - November, 2014
TOA - Toana Draw Field: First Production - January, 2007

Eureka County:

BAR - Three Bar Field: First Production - March, 1990
BLK - Blackburn Field: First Production - April, 1982
NWC - North Willow Creek: First Production - April, 1988
TOM - Tomera Ranch Field: First Production - December, 1987

NEVADA OIL PATCH REPORT

Produced by the Division of Minerals

Oil Production Per Field for Current Period:

Field:	Barrels Produced:
BAC	445
BLK	1,968
CUR	0
CYN	2,727
DUC	0
ESP	2,147
EXP	0
GSR	1,088
KSP	2,353
NWC	0
SND	0
SSP	234
TMR	9,590
TOM	0

NEVADA OIL PATCH REPORT

Produced by the Division of Minerals

Nevada Oil Production Details

BAC

Date listed is last day of month that production numbers were reported for.

Well Name	Date:	Oil Production (Barrels)	Water Production (Barrels)	Operator	Days
Bacon Flat 23-17	30-Apr-18	0.00	0.00	Grant Canyon Oil & Gas	0
Bacon Flat 23-17A	30-Apr-18	445.00	2,115.00	Grant Canyon Oil & Gas	30
Production Totals		445.00	2,115.00		

BLK

Date listed is last day of month that production numbers were reported for.

Well Name	Date:	Oil Production (Barrels)	Water Production (Barrels)	Operator	Days
Blackburn 10	30-Apr-18	473.00	2,162.00	Blackburn Oil and Gas LLC	27
Blackburn 14	30-Apr-18	937.00	2,177.00	Blackburn Oil and Gas LLC	29
Blackburn 16	30-Apr-18	111.00	2,702.00	Blackburn Oil and Gas LLC	30
Blackburn 18	30-Apr-18	194.00	72,951.00	Blackburn Oil and Gas LLC	30
Blackburn 19	30-Apr-18	111.00	83,908.00	Blackburn Oil and Gas LLC	30
Blackburn 22	30-Apr-18	142.00	189.00	Grant Canyon Oil & Gas	13
Production Totals		1,968.00	164,089.00		

CUR

Date listed is last day of month that production numbers were reported for.

Well Name	Date:	Oil Production (Barrels)	Water Production (Barrels)	Operator	Days
Currant 1	30-Apr-18	0.00	0.00	Makoil Inc	0
Production Totals		0.00	0.00		

CYN

Date listed is last day of month that production numbers were reported for.

Well Name	Date:	Oil Production (Barrels)	Water Production (Barrels)	Operator	Days
Grant Canyon 10	30-Apr-18	2,211.00	22,648.00	Grant Canyon Oil & Gas	30
Grant Canyon 22-21	30-Apr-18	516.00	21,329.00	Grant Canyon Oil & Gas	30
Grant Canyon 7	30-Apr-18	0.00	0.00	Grant Canyon Oil & Gas	0
Grant Canyon 9	30-Apr-18	0.00	0.00	Grant Canyon Oil & Gas	0
Production Totals		2,727.00	43,977.00		

NEVADA OIL PATCH REPORT

Produced by the Division of Minerals

DUC

Date listed is last day of month that production numbers were reported for.

Well Name	Date:	Oil Production (Barrels)	Water Production (Barrels)	Operator	Days
Duckwater Creek 19-	30-Apr-18	0.00	0.00	Makoil Inc	0
Production Totals		0.00	0.00		

ESP

Date listed is last day of month that production numbers were reported for.

Well Name	Date:	Oil Production (Barrels)	Water Production (Barrels)	Operator	Days
Eagle Spring 13-36	30-Apr-18	257.00	8,818.00	Kirkwood Oil & Gas	29
Eagle Spring 23-36	30-Apr-18	645.00	880.00	Kirkwood Oil & Gas	26
Eagle Spring 24-36	30-Apr-18	0.00	0.00	Kirkwood Oil & Gas	0
Eagle Spring 44-35	30-Apr-18	0.00	0.00	Kirkwood Oil & Gas	0
Eagle Spring 54-35	30-Apr-18	0.00	0.00	Kirkwood Oil & Gas	0
Eagle Spring 55-35	30-Apr-18	0.00	0.00	Kirkwood Oil & Gas	0
Eagle Spring 64-35	30-Apr-18	0.00	0.00	Kirkwood Oil & Gas	0
Eagle Spring 82-35	30-Apr-18	161.00	20,460.00	Kirkwood Oil & Gas	31
Eagle Spring 83-35	30-Apr-18	0.00	0.00	Kirkwood Oil & Gas	0
Eagle Springs 1-36	30-Apr-18	0.00	0.00	Kirkwood Oil & Gas	0
Eagle Springs 2-36	30-Apr-18	0.00	0.00	Kirkwood Oil & Gas	0
Eagle Springs 35-35	30-Apr-18	0.00	0.00	Kirkwood Oil & Gas	0
Eagle Springs 43-36	30-Apr-18	0.00	0.00	Kirkwood Oil & Gas	0
Eagle Springs 4-36	30-Apr-18	0.00	0.00	Kirkwood Oil & Gas	0
Eagle Springs 5-36	30-Apr-18	841.00	454.00	Kirkwood Oil & Gas	26
Eagle Springs 73-35	30-Apr-18	243.00	7,011.00	Kirkwood Oil & Gas	30
Eagle Springs 74-35	30-Apr-18	0.00	0.00	Kirkwood Oil & Gas	0
EagleSprings 15-35	30-Apr-18	0.00	0.00	Kirkwood Oil & Gas	0
Production Totals		2,147.00	37,623.00		

GSR

Date listed is last day of month that production numbers were reported for.

Well Name	Date:	Oil Production (Barrels)	Water Production (Barrels)	Operator	Days
Ghost Ranch 2-21X	30-Apr-18	419.00	9,570.00	Makoil Inc	30
Ghost Ranch 38-35	30-Apr-18	184.00	10,396.00	Kirkwood Oil & Gas	30

NEVADA OIL PATCH REPORT

Produced by the Division of Minerals

Ghost Ranch 47-35	30-Apr-18	316.00	7,530.00	Kirkwood Oil & Gas	30
Ghost Ranch 48-35	30-Apr-18	169.00	10,121.00	Kirkwood Oil & Gas	30
Production Totals		1,088.00	37,617.00		

KSP

Date listed is last day of month that production numbers were reported for.

Well Name	Date:	Oil Production (Barrels)	Water Production (Barrels)	Operator	Days
Kate Spring 1	30-Apr-18	500.00	5,000.00	Western General Inc	6
Kate Spring 12-2	30-Apr-18	461.00	7,441.00	Makoil Inc	30
Kate Spring 1-A	30-Apr-18	1,087.00	15,772.00	Western General Inc	24
Kate Spring 1-C	30-Apr-18	0.00	0.00	Western General Inc	0
Taylor Federal 1	30-Apr-18	305.00	11,008.00	Western General Inc	30
Taylor Federal 2	30-Apr-18	0.00	0.00	Western General Inc	0
Production Totals		2,353.00	39,221.00		

NWC

Date listed is last day of month that production numbers were reported for.

Well Name	Date:	Oil Production (Barrels)	Water Production (Barrels)	Operator	Days
N Willow Creek 6-27	30-Apr-18	0.00	0.00	Kirkwood Oil & Gas	0
Production Totals		0.00	0.00		

SND

Date listed is last day of month that production numbers were reported for.

Well Name	Date:	Oil Production (Barrels)	Water Production (Barrels)	Operator	Days
Sand Dune 88-35	30-Apr-18	0.00	0.00	Kirkwood Oil & Gas	0
Production Totals		0.00	0.00		

SSP

Date listed is last day of month that production numbers were reported for.

Well Name	Date:	Oil Production (Barrels)	Water Production (Barrels)	Operator	Days
Federal 12-14	30-Apr-18	0.00	0.00	Grant Canyon Oil & Gas	0
Federal 5-14	30-Apr-18	0.00	0.00	Grant Canyon Oil & Gas	0
Sans Spring 5-14A	30-Apr-18	234.00	0.00	Grant Canyon Oil & Gas	4
Production Totals		234.00	0.00		

TMR

Date listed is last day of month that production numbers were reported for.

Well Name	Date:	Oil Production (Barrels)	Water Production (Barrels)	Operator	Days
-----------	-------	-----------------------------	-------------------------------	----------	------

NEVADA OIL PATCH REPORT

Produced by the Division of Minerals

Britton 13-21	30-Apr-18	0.00	0.00	Makoil Inc	0
East Inselberg 36-33	30-Apr-18	0.00	0.00	Makoil Inc	0
Munson Ranch 11-23	30-Apr-18	0.00	0.00	Makoil Inc	0
Munson Ranch 12-14	30-Apr-18	0.00	0.00	Makoil Inc	0
Munson Ranch 12-24	30-Apr-18	278.00	842.00	Makoil Inc	30
Munson Ranch 12-32	30-Apr-18	394.00	1,948.00	Makoil Inc	30
Munson Ranch 12-33	30-Apr-18	0.00	0.00	Makoil Inc	0
Munson Ranch 12-34	30-Apr-18	286.00	276.00	Makoil Inc	30
Munson Ranch 12-43	30-Apr-18	758.00	2,055.00	Makoil Inc	30
Munson Ranch 13-1	30-Apr-18	0.00	0.00	Makoil Inc	0
Munson Ranch 13-11	30-Apr-18	0.00	0.00	Makoil Inc	0
Munson Ranch 13-11	30-Apr-18	178.00	1,146.00	Makoil Inc	30
Munson Ranch 13-12	30-Apr-18	0.00	0.00	Makoil Inc	0
Munson Ranch 13-14	30-Apr-18	382.00	6,660.00	Makoil Inc	30
Munson Ranch 13-21	30-Apr-18	348.00	1,655.00	Makoil Inc	30
Munson Ranch 13-24	30-Apr-18	148.00	210.00	Makoil Inc	30
Munson Ranch 13-31	30-Apr-18	328.00	1,732.00	Makoil Inc	30
Munson Ranch 13-32	30-Apr-18	443.00	3,335.00	Makoil Inc	30
Munson Ranch 13-33	30-Apr-18	83.00	299.00	Makoil Inc	30
Munson Ranch 13-41	30-Apr-18	774.00	5,681.00	Makoil Inc	30
Munson Ranch 13-42	30-Apr-18	59.00	5,746.00	Makoil Inc	30
Munson Ranch 13-45	30-Apr-18	0.00	0.00	Makoil Inc	0
Munson Ranch 13-46	30-Apr-18	0.00	0.00	Makoil Inc	0
Munson Ranch 14-23	30-Apr-18	178.00	1,432.00	Makoil Inc	30
Munson Ranch 14-32	30-Apr-18	377.00	6,455.00	Makoil Inc	30
Munson Ranch 14-33	30-Apr-18	0.00	0.00	Makoil Inc	0
Munson Ranch 14-34	30-Apr-18	0.00	0.00	Makoil Inc	0
Munson Ranch 14-34	30-Apr-18	175.00	513.00	Makoil Inc	30
Munson Ranch 14-44	30-Apr-18	210.00	10,431.00	Makoil Inc	30
Munson Ranch 14-49	30-Apr-18	0.00	0.00	Makoil Inc	0
Munson Ranch 14-49	30-Apr-18	0.00	0.00	Makoil Inc	0
Trap Spring 14-42	30-Apr-18	0.00	0.00	Makoil Inc	0

NEVADA OIL PATCH REPORT

Produced by the Division of Minerals

Trap Spring 16	30-Apr-18	170.00	9,825.00	Makoil Inc	30
Trap Spring 19	30-Apr-18	1,049.00	660.00	Makoil Inc	30
Trap Spring 2 48-27	30-Apr-18	469.00	75.00	Makoil Inc	30
Trap Spring 23-41	30-Apr-18	66.00	80.00	Makoil Inc	4
Trap Spring 27-41	30-Apr-18	0.00	0.00	Makoil Inc	0
Trap Spring 3	30-Apr-18	944.00	90,551.00	Makoil Inc	30
Trap Spring 8	30-Apr-18	0.00	0.00	Makoil Inc	0
Trap Spring 9	30-Apr-18	1,493.00	36,215.00	Makoil Inc	30
Zuspann 24-3	30-Apr-18	0.00	0.00	Makoil Inc	0
Production Totals		9,590.00	187,822.00		

TOM

Date listed is last day of month that production numbers were reported for.

Well Name	Date:	Oil Production (Barrels)	Water Production (Barrels)	Operator	Days
Tomera Ranch 3	30-Apr-18	0.00	0.00	Tomera Oil Fields LLC	0
Tomera Ranch 33-1B	30-Apr-18	0.00	0.00	Tomera Oil Fields LLC	0
Production Totals		0.00	0.00		

NEVADA OIL PATCH REPORT

Produced by the Division of Minerals

Nevada Gas Production Details

KSP

Date listed is last day of month that production numbers were reported for.

Well Name	Date:	Gas Production (MCF)	Operator
Kate Spring 1	4/30/2018	20	Western General Inc
Kate Spring 12-2	4/30/2018	92	Makoil Inc
Kate Spring 1-A	4/30/2018	131	Western General Inc
Kate Spring 1-C	4/30/2018	0	Western General Inc
Taylor Federal 1	4/30/2018	29	Western General Inc
Taylor Federal 2	4/30/2018	0	Western General Inc

Production Totals: 272

NEVADA OIL PATCH REPORT

Produced by the Division of Minerals

Report for the Month of:

May, 2018

Production Summary (Barrels):

Total Nevada oil production for the period:

21,182

Production for the same period last year:

24,666

Total Nevada gas production for the period:

293 MCF

Gas production for the same period last year:

291 MCF

Permitting:

Permits to drill issued by NDOM in the period:

0

Permits issued for the same period last year:

0

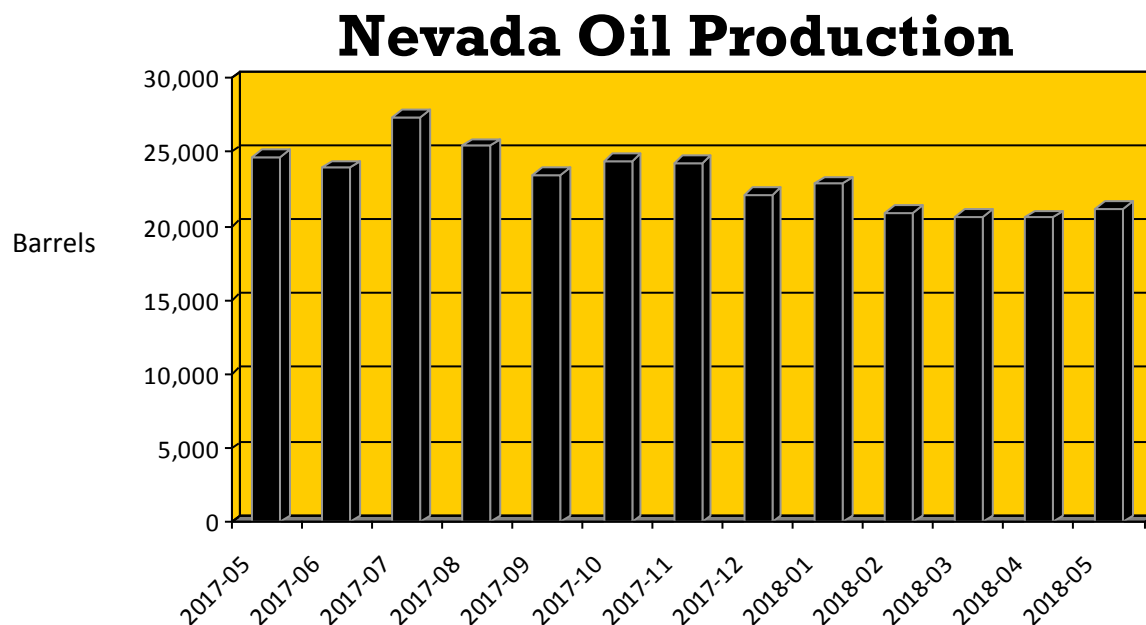
Rig Count:

Rotary rigs operating during the period:

0

Rotary rigs operating same period last year:

0



NEVADA OIL PATCH REPORT

Produced by the Division of Minerals

Nevada Oil/Gas Field Summary

Nye County:

BAC - Bacon Flat Field: First Production - January, 1981

CUR - Currant Field: First Production - February, 1979

CYN - Grand Canyon Field: First Production - September, 1983

DUC - Duckwater Creek Field: First Production - May, 1990

ESP - Eagle Springs Field: First Production - March, 1954

GSR - Ghost Ranch Field: First Production - August, 1996

KAT - Kate Spring Field: First Production - January, 1986

SND - Sand Dune Field: First Production - January, 1998

SSP - Sans Spring Field: First Production - March, 1993

TMR - Trap Spring Field: First Production - November, 1976

EIN - East Inselberg Field: First Production - April, 2005

Elko County:

DEA - Deadman Creek: First Production - May, 1997

HBT - Humboldt Field: First Production - April, 2014

HUN - Huntington Field: First Production - November, 2014

TOA - Toana Draw Field: First Production - January, 2007

Eureka County:

BAR - Three Bar Field: First Production - March, 1990

BLK - Blackburn Field: First Production - April, 1982

NWC - North Willow Creek: First Production - April, 1988

TOM - Tomera Ranch Field: First Production - December, 1987

NEVADA OIL PATCH REPORT

Produced by the Division of Minerals

Oil Production Per Field for Current Period:

Field:	Barrels Produced:
BAC	447
BLK	2,204
CUR	0
CYN	2,550
DUC	0
ESP	2,328
EXP	0
GSR	1,133
KSP	2,540
NWC	0
SND	0
SSP	230
TMR	9,561
TOM	189

NEVADA OIL PATCH REPORT

Produced by the Division of Minerals

Nevada Oil Production Details

BAC

Date listed is last day of month that production numbers were reported for.

Well Name	Date:	Oil Production (Barrels)	Water Production (Barrels)	Operator	Days
Bacon Flat 23-17	31-May-18	0.00	0.00	Grant Canyon Oil & Gas	0
Bacon Flat 23-17A	31-May-18	447.00	2,002.00	Grant Canyon Oil & Gas	28
Production Totals		447.00	2,002.00		

BLK

Date listed is last day of month that production numbers were reported for.

Well Name	Date:	Oil Production (Barrels)	Water Production (Barrels)	Operator	Days
Blackburn 10	31-May-18	541.00	2,384.00	Blackburn Oil and Gas LLC	30
Blackburn 14	31-May-18	996.00	2,235.00	Blackburn Oil and Gas LLC	30
Blackburn 16	31-May-18	114.00	2,682.00	Blackburn Oil and Gas LLC	30
Blackburn 18	31-May-18	265.00	60,053.00	Blackburn Oil and Gas LLC	31
Blackburn 19	31-May-18	118.00	86,076.00	Blackburn Oil and Gas LLC	31
Blackburn 22	31-May-18	170.00	102.00	Grant Canyon Oil & Gas	11
Production Totals		2,204.00	153,532.00		

CUR

Date listed is last day of month that production numbers were reported for.

Well Name	Date:	Oil Production (Barrels)	Water Production (Barrels)	Operator	Days
Currant 1	31-May-18	0.00	0.00	Makoil Inc	0
Production Totals		0.00	0.00		

CYN

Date listed is last day of month that production numbers were reported for.

Well Name	Date:	Oil Production (Barrels)	Water Production (Barrels)	Operator	Days
Grant Canyon 10	31-May-18	2,076.00	27,490.00	Grant Canyon Oil & Gas	31
Grant Canyon 22-21	31-May-18	474.00	22,045.00	Grant Canyon Oil & Gas	31
Grant Canyon 7	31-May-18	0.00	0.00	Grant Canyon Oil & Gas	0
Grant Canyon 9	31-May-18	0.00	0.00	Grant Canyon Oil & Gas	0
Production Totals		2,550.00	49,535.00		

NEVADA OIL PATCH REPORT

Produced by the Division of Minerals

DUC

Date listed is last day of month that production numbers were reported for.

Well Name	Date:	Oil Production (Barrels)	Water Production (Barrels)	Operator	Days
Duckwater Creek 19-	31-May-18	0.00	0.00	Makoil Inc	0
Production Totals		0.00	0.00		

ESP

Date listed is last day of month that production numbers were reported for.

Well Name	Date:	Oil Production (Barrels)	Water Production (Barrels)	Operator	Days
Eagle Spring 13-36	31-May-18	250.00	9,183.00	Kirkwood Oil & Gas	31
Eagle Spring 23-36	31-May-18	697.00	1,017.00	Kirkwood Oil & Gas	28
Eagle Spring 24-36	31-May-18	0.00	0.00	Kirkwood Oil & Gas	0
Eagle Spring 44-35	31-May-18	0.00	0.00	Kirkwood Oil & Gas	0
Eagle Spring 54-35	31-May-18	0.00	0.00	Kirkwood Oil & Gas	0
Eagle Spring 55-35	31-May-18	0.00	0.00	Kirkwood Oil & Gas	0
Eagle Spring 64-35	31-May-18	0.00	0.00	Kirkwood Oil & Gas	0
Eagle Spring 82-35	31-May-18	161.00	20,460.00	Kirkwood Oil & Gas	31
Eagle Spring 83-35	31-May-18	0.00	0.00	Kirkwood Oil & Gas	0
Eagle Springs 1-36	31-May-18	0.00	0.00	Kirkwood Oil & Gas	0
Eagle Springs 2-36	31-May-18	0.00	0.00	Kirkwood Oil & Gas	0
Eagle Springs 35-35	31-May-18	0.00	0.00	Kirkwood Oil & Gas	0
Eagle Springs 43-36	31-May-18	0.00	0.00	Kirkwood Oil & Gas	0
Eagle Springs 4-36	31-May-18	0.00	0.00	Kirkwood Oil & Gas	0
Eagle Springs 5-36	31-May-18	904.00	523.00	Kirkwood Oil & Gas	30
Eagle Springs 73-35	31-May-18	229.00	7,059.00	Kirkwood Oil & Gas	31
Eagle Springs 74-35	31-May-18	0.00	0.00	Kirkwood Oil & Gas	0
EagleSprings 15-35	31-May-18	87.00	0.00	Kirkwood Oil & Gas	1
Production Totals		2,328.00	38,242.00		

GSR

Date listed is last day of month that production numbers were reported for.

Well Name	Date:	Oil Production (Barrels)	Water Production (Barrels)	Operator	Days
Ghost Ranch 2-21X	31-May-18	425.00	10,360.00	Makoil Inc	31
Ghost Ranch 38-35	31-May-18	195.00	10,919.00	Kirkwood Oil & Gas	31

NEVADA OIL PATCH REPORT

Produced by the Division of Minerals

Ghost Ranch 47-35	31-May-18	334.00	7,909.00	Kirkwood Oil & Gas	31
Ghost Ranch 48-35	31-May-18	179.00	10,630.00	Kirkwood Oil & Gas	31
Production Totals		1,133.00	39,818.00		

KSP

Date listed is last day of month that production numbers were reported for.

Well Name	Date:	Oil Production (Barrels)	Water Production (Barrels)	Operator	Days
Kate Spring 1	31-May-18	500.00	5,000.00	Western General Inc	6
Kate Spring 12-2	31-May-18	491.00	7,616.00	Makoil Inc	31
Kate Spring 1-A	31-May-18	1,299.00	17,477.00	Western General Inc	25
Kate Spring 1-C	31-May-18	250.00	0.00	Western General Inc	31
Taylor Federal 1	31-May-18	0.00	7,927.00	Western General Inc	31
Taylor Federal 2	31-May-18	0.00	0.00	Western General Inc	0
Production Totals		2,540.00	38,020.00		

NWC

Date listed is last day of month that production numbers were reported for.

Well Name	Date:	Oil Production (Barrels)	Water Production (Barrels)	Operator	Days
N Willow Creek 6-27	31-May-18	0.00	0.00	Kirkwood Oil & Gas	0
Production Totals		0.00	0.00		

SND

Date listed is last day of month that production numbers were reported for.

Well Name	Date:	Oil Production (Barrels)	Water Production (Barrels)	Operator	Days
Sand Dune 88-35	31-May-18	0.00	0.00	Kirkwood Oil & Gas	0
Production Totals		0.00	0.00		

SSP

Date listed is last day of month that production numbers were reported for.

Well Name	Date:	Oil Production (Barrels)	Water Production (Barrels)	Operator	Days
Federal 12-14	31-May-18	0.00	0.00	Grant Canyon Oil & Gas	0
Federal 5-14	31-May-18	0.00	0.00	Grant Canyon Oil & Gas	0
Sans Spring 5-14A	31-May-18	230.00	0.00	Grant Canyon Oil & Gas	6
Production Totals		230.00	0.00		

TMR

Date listed is last day of month that production numbers were reported for.

Well Name	Date:	Oil Production (Barrels)	Water Production (Barrels)	Operator	Days
-----------	-------	-----------------------------	-------------------------------	----------	------

NEVADA OIL PATCH REPORT

Produced by the Division of Minerals

East Inselberg 36-33	31-May-18	0.00	0.00	Makoil Inc	0
Munson Ranch 11-23	31-May-18	0.00	0.00	Makoil Inc	0
Munson Ranch 12-14	31-May-18	0.00	0.00	Makoil Inc	0
Munson Ranch 12-24	31-May-18	292.00	862.00	Makoil Inc	31
Munson Ranch 12-32	31-May-18	329.00	1,862.00	Makoil Inc	31
Munson Ranch 12-33	31-May-18	0.00	0.00	Makoil Inc	0
Munson Ranch 12-34	31-May-18	214.00	155.00	Makoil Inc	17
Munson Ranch 12-43	31-May-18	785.00	2,106.00	Makoil Inc	31
Munson Ranch 13-1	31-May-18	0.00	0.00	Makoil Inc	0
Munson Ranch 13-11	31-May-18	0.00	0.00	Makoil Inc	0
Munson Ranch 13-11	31-May-18	151.00	1,173.00	Makoil Inc	31
Munson Ranch 13-12	31-May-18	0.00	0.00	Makoil Inc	0
Munson Ranch 13-14	31-May-18	302.00	5,231.00	Makoil Inc	24
Munson Ranch 13-21	31-May-18	364.00	1,690.00	Makoil Inc	31
Munson Ranch 13-24	31-May-18	153.00	213.00	Makoil Inc	31
Munson Ranch 13-31	31-May-18	340.00	1,788.00	Makoil Inc	31
Munson Ranch 13-32	31-May-18	455.00	3,453.00	Makoil Inc	31
Munson Ranch 13-33	31-May-18	84.00	310.00	Makoil Inc	31
Munson Ranch 13-41	31-May-18	834.00	5,890.00	Makoil Inc	31
Munson Ranch 13-42	31-May-18	62.00	5,873.00	Makoil Inc	31
Munson Ranch 13-45	31-May-18	0.00	0.00	Makoil Inc	0
Munson Ranch 13-46	31-May-18	0.00	0.00	Makoil Inc	0
Munson Ranch 14-23	31-May-18	186.00	1,487.00	Makoil Inc	31
Munson Ranch 14-32	31-May-18	396.00	6,644.00	Makoil Inc	31
Munson Ranch 14-33	31-May-18	0.00	0.00	Makoil Inc	0
Munson Ranch 14-34	31-May-18	0.00	0.00	Makoil Inc	0
Munson Ranch 14-34	31-May-18	184.00	527.00	Makoil Inc	31
Munson Ranch 14-44	31-May-18	264.00	10,649.00	Makoil Inc	31
Munson Ranch 14-49	31-May-18	0.00	0.00	Makoil Inc	0
Munson Ranch 14-49	31-May-18	0.00	0.00	Makoil Inc	0
Trap Spring 14-42	31-May-18	0.00	0.00	Makoil Inc	0
Trap Spring 16	31-May-18	126.00	10,135.00	Makoil Inc	31

NEVADA OIL PATCH REPORT

Produced by the Division of Minerals

Trap Spring 19	31-May-18	1,154.00	682.00	Makoil Inc	31
Trap Spring 2 48-27	31-May-18	476.00	78.00	Makoil Inc	31
Trap Spring 23-41	31-May-18	39.00	52.00	Makoil Inc	2
Trap Spring 27-41	31-May-18	0.00	0.00	Makoil Inc	0
Trap Spring 3	31-May-18	903.00	93,153.00	Makoil Inc	31
Trap Spring 8	31-May-18	0.00	0.00	Makoil Inc	0
Trap Spring 9	31-May-18	1,468.00	36,789.00	Makoil Inc	31
Zuspann 24-3	31-May-18	0.00	0.00	Makoil Inc	0
Production Totals		9,561.00	190,802.00		

TOM

Date listed is last day of month that production numbers were reported for.

Well Name	Date:	Oil Production (Barrels)	Water Production (Barrels)	Operator	Days
Tomera Ranch 3	31-May-18	94.66	0.00	Tomera Oil Fields LLC	31
Tomera Ranch 33-1B	31-May-18	94.66	0.00	Tomera Oil Fields LLC	31
Production Totals		189.32	0.00		

NEVADA OIL PATCH REPORT

Produced by the Division of Minerals

Nevada Gas Production Details

KSP

Date listed is last day of month that production numbers were reported for.

Well Name	Date:	Gas Production (MCF)	Operator
Kate Spring 1	5/31/2018	20	Western General Inc
Kate Spring 12-2	5/31/2018	98	Makoil Inc
Kate Spring 1-A	5/31/2018	165	Western General Inc
Kate Spring 1-C	5/31/2018	10	Western General Inc
Taylor Federal 1	5/31/2018	0	Western General Inc
Production Totals:		293	

NEVADA OIL PATCH REPORT

Produced by the Division of Minerals

Report for the Month of:

June, 2018

Production Summary (Barrels):

Total Nevada oil production for the period:

19,423

Production for the same period last year:

23,947

Total Nevada gas production for the period:

212 MCF

Gas production for the same period last year:

285 MCF

Permitting:

Permits to drill issued by NDOM in the period:

0

Permits issued for the same period last year:

0

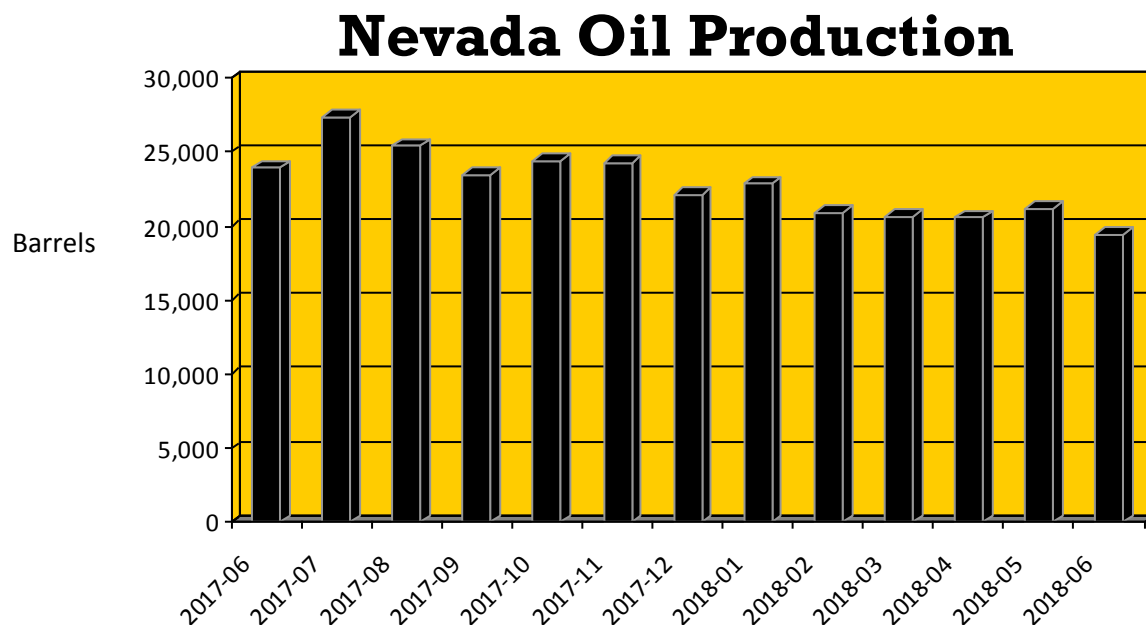
Rig Count:

Rotary rigs operating during the period:

0

Rotary rigs operating same period last year:

0



NEVADA OIL PATCH REPORT

Produced by the Division of Minerals

Nevada Oil/Gas Field Summary

Nye County:

BAC - Bacon Flat Field: First Production - January, 1981
CUR - Currant Field: First Production - February, 1979
CYN - Grand Canyon Field: First Production - September, 1983
DUC - Duckwater Creek Field: First Production - May, 1990
ESP - Eagle Springs Field: First Production - March, 1954
GSR - Ghost Ranch Field: First Production - August, 1996
KAT - Kate Spring Field: First Production - January, 1986
SND - Sand Dune Field: First Production - January, 1998
SSP - Sans Spring Field: First Production - March, 1993
TMR - Trap Spring Field: First Production - November, 1976
EIN - East Inselberg Field: First Production - April, 2005

Elko County:

DEA - Deadman Creek: First Production - May, 1997
HBT - Humboldt Field: First Production - April, 2014
HUN - Huntington Field: First Production - November, 2014
TOA - Toana Draw Field: First Production - January, 2007

Eureka County:

BAR - Three Bar Field: First Production - March, 1990
BLK - Blackburn Field: First Production - April, 1982
NWC - North Willow Creek: First Production - April, 1988
TOM - Tomera Ranch Field: First Production - December, 1987

NEVADA OIL PATCH REPORT

Produced by the Division of Minerals

Oil Production Per Field for Current Period:

Field:	Barrels Produced:
BAC	454
BLK	1,825
CUR	0
CYN	2,505
DUC	0
ESP	2,116
EXP	0
GSR	1,164
KSP	1,721
SND	0
SSP	186
TMR	9,452
TOM	0

NEVADA OIL PATCH REPORT

Produced by the Division of Minerals

Nevada Oil Production Details

BAC

Date listed is last day of month that production numbers were reported for.

Well Name	Date:	Oil Production (Barrels)	Water Production (Barrels)	Operator	Days
Bacon Flat 23-17	30-Jun-18	0.00	0.00	Grant Canyon Oil & Gas	0
Bacon Flat 23-17A	30-Jun-18	454.00	2,960.00	Grant Canyon Oil & Gas	30
Production Totals		454.00	2,960.00		

BLK

Date listed is last day of month that production numbers were reported for.

Well Name	Date:	Oil Production (Barrels)	Water Production (Barrels)	Operator	Days
Blackburn 10	30-Jun-18	299.00	1,139.00	Blackburn Oil and Gas LLC	12
Blackburn 14	30-Jun-18	959.00	1,839.00	Blackburn Oil and Gas LLC	30
Blackburn 16	30-Jun-18	80.00	2,072.00	Blackburn Oil and Gas LLC	30
Blackburn 18	30-Jun-18	311.00	70,636.00	Blackburn Oil and Gas LLC	30
Blackburn 19	30-Jun-18	53.00	76,294.00	Blackburn Oil and Gas LLC	30
Blackburn 22	30-Jun-18	123.00	101.00	Grant Canyon Oil & Gas	11
Production Totals		1,825.00	152,081.00		

CUR

Date listed is last day of month that production numbers were reported for.

Well Name	Date:	Oil Production (Barrels)	Water Production (Barrels)	Operator	Days
Currant 1	30-Jun-18	0.00	0.00	Makoil Inc	0
Production Totals		0.00	0.00		

CYN

Date listed is last day of month that production numbers were reported for.

Well Name	Date:	Oil Production (Barrels)	Water Production (Barrels)	Operator	Days
Grant Canyon 10	30-Jun-18	2,045.00	21,890.00	Grant Canyon Oil & Gas	30
Grant Canyon 22-21	30-Jun-18	460.00	21,385.00	Grant Canyon Oil & Gas	30
Grant Canyon 7	30-Jun-18	0.00	0.00	Grant Canyon Oil & Gas	0
Grant Canyon 9	30-Jun-18	0.00	0.00	Grant Canyon Oil & Gas	0
Production Totals		2,505.00	43,275.00		

NEVADA OIL PATCH REPORT

Produced by the Division of Minerals

DUC

Date listed is last day of month that production numbers were reported for.

Well Name	Date:	Oil Production (Barrels)	Water Production (Barrels)	Operator	Days
Duckwater Creek 19-	30-Jun-18	0.00	0.00	Makoil Inc	0
Production Totals		0.00	0.00		

ESP

Date listed is last day of month that production numbers were reported for.

Well Name	Date:	Oil Production (Barrels)	Water Production (Barrels)	Operator	Days
Eagle Spring 13-36	30-Jun-18	120.00	4,149.00	Kirkwood Oil & Gas	11
Eagle Spring 23-36	30-Jun-18	676.00	1,268.00	Kirkwood Oil & Gas	30
Eagle Spring 24-36	30-Jun-18	0.00	0.00	Kirkwood Oil & Gas	0
Eagle Spring 44-35	30-Jun-18	0.00	0.00	Kirkwood Oil & Gas	0
Eagle Spring 54-35	30-Jun-18	0.00	0.00	Kirkwood Oil & Gas	0
Eagle Spring 55-35	30-Jun-18	0.00	0.00	Kirkwood Oil & Gas	0
Eagle Spring 64-35	30-Jun-18	0.00	0.00	Kirkwood Oil & Gas	0
Eagle Spring 82-35	30-Jun-18	149.00	23,912.00	Kirkwood Oil & Gas	29
Eagle Spring 83-35	30-Jun-18	0.00	0.00	Kirkwood Oil & Gas	0
Eagle Springs 1-36	30-Jun-18	0.00	0.00	Kirkwood Oil & Gas	0
Eagle Springs 2-36	30-Jun-18	0.00	0.00	Kirkwood Oil & Gas	0
Eagle Springs 35-35	30-Jun-18	0.00	0.00	Kirkwood Oil & Gas	0
Eagle Springs 43-36	30-Jun-18	0.00	0.00	Kirkwood Oil & Gas	0
Eagle Springs 4-36	30-Jun-18	0.00	0.00	Kirkwood Oil & Gas	0
Eagle Springs 5-36	30-Jun-18	886.00	655.00	Kirkwood Oil & Gas	30
Eagle Springs 73-35	30-Jun-18	218.00	8,441.00	Kirkwood Oil & Gas	29
Eagle Springs 74-35	30-Jun-18	0.00	0.00	Kirkwood Oil & Gas	0
EagleSprings 15-35	30-Jun-18	67.00	0.00	Kirkwood Oil & Gas	1
Production Totals		2,116.00	38,425.00		

GSR

Date listed is last day of month that production numbers were reported for.

Well Name	Date:	Oil Production (Barrels)	Water Production (Barrels)	Operator	Days
Ghost Ranch 2-21X	30-Jun-18	456.00	10,000.00	Makoil Inc	30
Ghost Ranch 38-35	30-Jun-18	195.00	10,325.00	Kirkwood Oil & Gas	30

NEVADA OIL PATCH REPORT

Produced by the Division of Minerals

Ghost Ranch 47-35	30-Jun-18	334.00	7,479.00	Kirkwood Oil & Gas	30
Ghost Ranch 48-35	30-Jun-18	179.00	10,052.00	Kirkwood Oil & Gas	30
Production Totals		1,164.00	37,856.00		

KSP

Date listed is last day of month that production numbers were reported for.

Well Name	Date:	Oil Production (Barrels)	Water Production (Barrels)	Operator	Days
Kate Spring 1	30-Jun-18	100.00	5,000.00	Western General Inc	5
Kate Spring 12-2	30-Jun-18	460.00	7,440.00	Makoil Inc	30
Kate Spring 1-A	30-Jun-18	594.00	14,405.00	Western General Inc	30
Kate Spring 1-C	30-Jun-18	50.00	0.00	Western General Inc	30
Taylor Federal 1	30-Jun-18	517.00	9,470.00	Western General Inc	30
Taylor Federal 2	30-Jun-18	0.00	0.00	Western General Inc	0
Production Totals		1,721.00	36,315.00		

SND

Date listed is last day of month that production numbers were reported for.

Well Name	Date:	Oil Production (Barrels)	Water Production (Barrels)	Operator	Days
Sand Dune 88-35	30-Jun-18	0.00	0.00	Kirkwood Oil & Gas	0
Production Totals		0.00	0.00		

SSP

Date listed is last day of month that production numbers were reported for.

Well Name	Date:	Oil Production (Barrels)	Water Production (Barrels)	Operator	Days
Federal 12-14	30-Jun-18	0.00	0.00	Grant Canyon Oil & Gas	0
Federal 5-14	30-Jun-18	0.00	0.00	Grant Canyon Oil & Gas	0
Sans Spring 5-14A	30-Jun-18	186.00	0.00	Grant Canyon Oil & Gas	6
Production Totals		186.00	0.00		

TMR

Date listed is last day of month that production numbers were reported for.

Well Name	Date:	Oil Production (Barrels)	Water Production (Barrels)	Operator	Days
East Inselberg 36-33	30-Jun-18	0.00	0.00	Makoil Inc	0
Munson Ranch 11-23	30-Jun-18	0.00	0.00	Makoil Inc	0
Munson Ranch 12-14	30-Jun-18	10.00	2.00	Makoil Inc	1
Munson Ranch 12-24	30-Jun-18	268.00	836.00	Makoil Inc	30

NEVADA OIL PATCH REPORT

Produced by the Division of Minerals

Munson Ranch 12-32	30-Jun-18	378.00	1,764.00	Makoil Inc	30
Munson Ranch 12-33	30-Jun-18	0.00	0.00	Makoil Inc	0
Munson Ranch 12-34	30-Jun-18	331.00	268.00	Makoil Inc	30
Munson Ranch 12-43	30-Jun-18	722.00	2,033.00	Makoil Inc	30
Munson Ranch 13-1	30-Jun-18	0.00	0.00	Makoil Inc	0
Munson Ranch 13-11	30-Jun-18	0.00	0.00	Makoil Inc	0
Munson Ranch 13-11	30-Jun-18	148.00	1,136.00	Makoil Inc	30
Munson Ranch 13-12	30-Jun-18	0.00	0.00	Makoil Inc	0
Munson Ranch 13-14	30-Jun-18	371.00	6,667.00	Makoil Inc	30
Munson Ranch 13-21	30-Jun-18	357.00	1,642.00	Makoil Inc	30
Munson Ranch 13-24	30-Jun-18	147.00	208.00	Makoil Inc	30
Munson Ranch 13-31	30-Jun-18	326.00	1,735.00	Makoil Inc	30
Munson Ranch 13-32	30-Jun-18	446.00	3,320.00	Makoil Inc	30
Munson Ranch 13-33	30-Jun-18	84.00	297.00	Makoil Inc	30
Munson Ranch 13-41	30-Jun-18	778.00	5,701.00	Makoil Inc	30
Munson Ranch 13-42	30-Jun-18	59.00	5,655.00	Makoil Inc	30
Munson Ranch 13-45	30-Jun-18	0.00	0.00	Makoil Inc	0
Munson Ranch 13-46	30-Jun-18	0.00	0.00	Makoil Inc	0
Munson Ranch 14-23	30-Jun-18	178.00	1,432.00	Makoil Inc	30
Munson Ranch 14-32	30-Jun-18	390.00	6,486.00	Makoil Inc	30
Munson Ranch 14-33	30-Jun-18	0.00	0.00	Makoil Inc	0
Munson Ranch 14-34	30-Jun-18	0.00	0.00	Makoil Inc	0
Munson Ranch 14-34	30-Jun-18	178.00	507.00	Makoil Inc	30
Munson Ranch 14-44	30-Jun-18	263.00	10,276.00	Makoil Inc	30
Munson Ranch 14-49	30-Jun-18	0.00	0.00	Makoil Inc	0
Munson Ranch 14-49	30-Jun-18	0.00	0.00	Makoil Inc	0
Trap Spring 14-42	30-Jun-18	0.00	0.00	Makoil Inc	0
Trap Spring 16	30-Jun-18	114.00	9,845.00	Makoil Inc	30
Trap Spring 19	30-Jun-18	1,111.00	625.00	Makoil Inc	30
Trap Spring 2 48-27	30-Jun-18	470.00	70.00	Makoil Inc	30
Trap Spring 23-41	30-Jun-18	82.00	109.00	Makoil Inc	5
Trap Spring 27-41	30-Jun-18	0.00	0.00	Makoil Inc	0

NEVADA OIL PATCH REPORT

Produced by the Division of Minerals

Trap Spring 3	30-Jun-18	853.00	90,743.00	Makoil Inc	30
Trap Spring 8	30-Jun-18	0.00	0.00	Makoil Inc	0
Trap Spring 9	30-Jun-18	1,388.00	35,326.00	Makoil Inc	30
Zuspann 24-3	30-Jun-18	0.00	0.00	Makoil Inc	0
Production Totals		9,452.00	186,683.00		

TOM

Date listed is last day of month that production numbers were reported for.

Well Name	Date:	Oil Production (Barrels)	Water Production (Barrels)	Operator	Days
Tomera Ranch 3	30-Jun-18	0.00	0.00	Tomera Oil Fields LLC	0
Tomera Ranch 33-1B	30-Jun-18	0.00	0.00	Tomera Oil Fields LLC	0
Production Totals		0.00	0.00		

NEVADA OIL PATCH REPORT

Produced by the Division of Minerals

Nevada Gas Production Details

KSP

Date listed is last day of month that production numbers were reported for.

Well Name	Date:	Gas Production (MCF)	Operator
Kate Spring 1	6/30/2018	5	Western General Inc
Kate Spring 12-2	6/30/2018	92	Makoil Inc
Kate Spring 1-A	6/30/2018	65	Western General Inc
Kate Spring 1-C	6/30/2018	1	Western General Inc
Taylor Federal 1	6/30/2018	49	Western General Inc
Taylor Federal 2	6/30/2018	0	Western General Inc

Production Totals: 212